

15-065-30159-0000

STATE OF KANSAS
STATE CORPORATION COMMISSION

Form CP-4

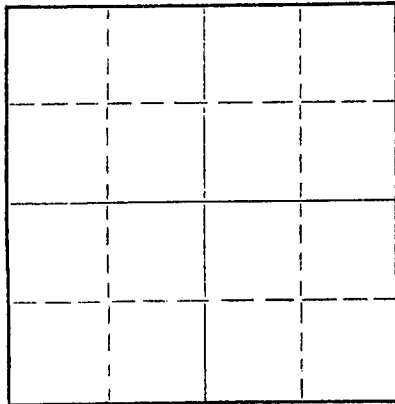
Give All Information Completely
Make Required Affidavit
Mail or Deliver Report to:
Conservation Division
State Corporation Commission
212 No. Market
Wichita, Kansas

WELL PLUGGING RECORD

C SW SW County. Sec. 24 Twp. 9S Rge. 23W (E) (W)

Location as "NE/CNW%SW%" or footage from lines C SW SW
Lease Owner Herman Geo. Kaiser, Oil Producer
Lease Name Ninemire Well No. 2
Office Address 909 Palace Bldg., Tulsa 3, Okla. 74103
Character of Well (completed as Oil, Gas or Dry Hole) Dry Hole
Date well completed 8-27-66 19
Application for plugging filed 8-27-66 19
Application for plugging approved 8-27-66 19
Plugging commenced 8-27-66 19
Plugging completed 8-27-66 19
Reason for abandonment of well or producing formation Dry Hole

NORTH



Locate well correctly on above
Section Plat

If a producing well is abandoned, date of last production 19
Was permission obtained from the Conservation Division or its agents before plugging was commenced? yes

Name of Conservation Agent who supervised plugging of this well W. L. Nichols, Moreland, Kansas
Producing formation Depth to top Bottom Total Depth of Well 3940 Feet
Show depth and thickness of all water, oil and gas formations.


OIL, GAS OR WATER RECORDS

CASING RECORD

FORMATION	CONTENT	FROM	TO	SIZE	PUT IN	PULLED OUT
				8 5/8"	219'	none

Describe in detail the manner in which the well was plugged, indicating where the mud fluid was placed and the method or methods used in introducing it into the hole. If cement or other plugs were used, state the character of same and depth placed, from feet to feet for each plug set.

Set Plug @ 540' with 20 sacks cement
Set Plug @ 210' with 20 sacks cement
Bridged Plug @ 40' with 1/2 sk. hulls and 10 sks. cement



(If additional description is necessary, use BACK of this sheet)

Name of Plugging Contractor Leben Drilling, Inc.
Address Box 486, Great Bend, Kansas 67530

STATE OF KANSAS, COUNTY OF BARTON, ss.
Leslie Kite (employee of owner) or (owner or operator) of the above-described well, being first duly sworn on oath, says: That I have knowledge of the facts, statements, and matters herein contained and the log of the above-described well as filed and that the same are true and correct. So help me God.

(Signature) Leslie Kite
P. O. Box 486, Great Bend, Kansas (Address)

SUBSCRIBED AND SWORN TO before me this 29th day of August, 1966

Glanda Nichols
Notary Public.

My commission expires April 1, 1967

DRILLER'S LOG

COMPANY: Herman Geo. Kaiser, Oil Producer
 CONTRACTOR: LEBEN DRILLING, INC.
 FARM: NINEMIRE #2
 LOCATION: C SW SW SECTION 24-9S-23W
 GRAHAM COUNTY, KANSAS
 COMMENCED: 8-20-66
 COMPLETED: 8-27-66
 2417' KB

0	115	Clay, Sand
115	219	Shale, Shells
219	925	Shale
925	1360	Sand, Shale
1360	1993	Shale, Redbed
1993	2029	Anhydrite
2029	2405	Shale, Shells
2405	3015	Lime, Shale
3015	3180	Shale, Lime
3180	3687	Lime, Shale
3687	3940	Lime
	<u>3940</u>	<u>RTD - D. & A.</u>

RECEIVED
 STATE CONSERVATION COMMISSION
 AUG 31 1966
 CONSERVATION DIVISION
 WICHITA, KANSAS


Set 8 5/8" 8 rd. 28# used surface casing @ 219' with 165 sacks Cement, 2% cc

I, Leslie Kite, do hereby certify that the above and foregoing is a true and correct copy of the log of the Ninemire #2 Well, located C SW SW of Section 24, Township 9 South, Range 23 West, Graham County, Kansas, as reflected by the records of Leben Drilling, Inc.

Leslie Kite
 Leslie Kite

STATE OF KANSAS)
)
 COUNTY OF BARTON) SS

Subscribed and sworn to and before me, a Notary Public, in and for Barton County, Kansas, this 29th day of August, 1966.



Wanda Nichols
 Wanda Nichols

My Commission Expires:
 April 1, 1967