

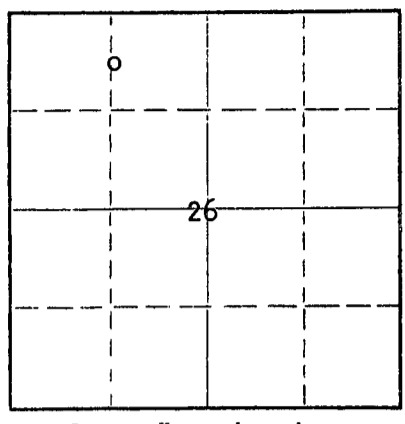
Give All Information Completely
Make Required Affidavit
Mail or Deliver Report to:
Conservation Division
State Corporation Commission
211 No. Broadway
Wichita, Kansas

WELL PLUGGING RECORD

Graham County, Sec. 26 Twp. 9 S. Rge. (E) 23 (W)

Location as "NE/CNW/SW" or footage from lines N/2 N/2 NW/4
Lease Owner McKnab Production Company, Inc.
Lease Name Kansas State University Endowment Assn. Well No. 1
Office Address 1028 Midland Savings Bldg., Denver, Colorado
Character of Well (completed as Oil, Gas or Dry Hole) Dry Hole
Date well completed May 20, 1968
Application for plugging filed May 20, 1968
Application for plugging approved May 20, 1968
Plugging commenced May 20, 1968
Plugging completed May 21, 1968
Reason for abandonment of well or producing formation --

NORTH



Locate well correctly on above Section Plat

If a producing well is abandoned, date of last production -- 19
Was permission obtained from the Conservation Division or its agents before plugging was commenced? Yes

Name of Conservation Agent who supervised plugging of this well Bill Nichols, Morland, Kansas
Producing formation -- Depth to top -- Bottom -- Total Depth of Well 3705 Feet
Show depth and thickness of all water, oil and gas formations.

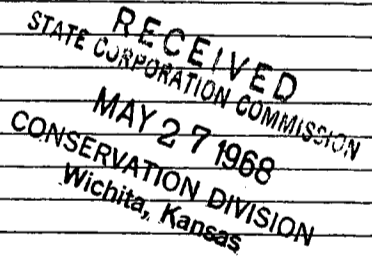
OIL, GAS OR WATER RECORDS

CASING RECORD

FORMATION	CONTENT	FROM	TO	SIZE	PUT IN	PULLED OUT

Describe in detail the manner in which the well was plugged, indicating where the mud fluid was placed and the method or methods used in introducing it into the hole. If cement or other plugs were used, state the character of same and depth placed, from -- feet to -- feet for each plug set.

Set plug and 100 sacks cement at 1050'.
Mudded up to 240'. Set plug and 20 sacks cement.
Mudded up to 40', and filled to bottom of cellar with 10 sacks cement.
Set plug
2 sacks of cement in rat hole.



(If additional description is necessary, use BACK of this sheet)

Name of Plugging Contractor Halliburton Company
Address Hill City, Kansas

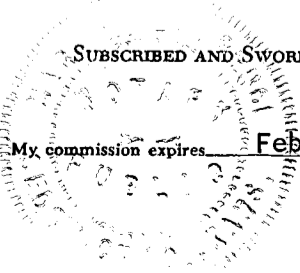
STATE OF Kansas, COUNTY OF Sedgwick
F. S. Woodside, Jr., Pres. of Omega Drilling Co., Inc., Contractor, ss.
being first duly sworn on oath, says: That I have knowledge of the facts, statements, and matters herein contained and the log of the above-described well as filed and that the same are true and correct. So help me God.

(Signature) F. S. Woodside, Jr.
427 Union Center, Wichita, Kansas
(Address)

SUBSCRIBED AND SWORN to before me this 22nd day of May, 1968.

My commission expires February 28, 1971.

Mary L. Lawrence
Mary L. Lawrence Notary Public.



ROTARY DRILLING LOG

Operator: McKnab Production Company, Inc. Contractor: Omega Drilling, Inc.
 Kansas State University
 Endowment Association #1 Commenced: May 16, 1968
 N/2 N/2 NW/4 26-9S-23W Completed: May 21, 1968
 Graham County, Kansas

Casing Record: 8 5/8" surface casing cemented at 210' with 175 sacks cement.

2399 KB

FORMATIONS

200'	Surface clay and sand
1994'	Shale
2027'	Anhydrite
2230'	Shale
2755'	Shale and lime
3155'	Lime
3470'	Lime and shale
3705'	Lime
3705'	Rotary Total Depth

RECEIVED
 STATE CORPORATION COMMISSION
 MAY 27 1968
 CONSERVATION DIVISION
 Wichita, Kansas

We certify that the above log is true and correct to the best of our knowledge and belief.

OMEGA DRILLING, INC.

BY *F. S. Woodside, Jr.*
 F. S. Woodside, Jr., President

Subscribed and sworn to before me, a Notary Public, in and for the State of Kansas, County of Sedgwick, this 22nd day of May, 1968.

Mary L. Lawrence
 Mary L. Lawrence, Notary Public

My commission expires February 28, 1971.

