

Give All Information Completely
Make Required Affidavit
Mail or Deliver Report to:
Conservation Division
State Corporation Commission
211 No. Broadway
Wichita, Kansas

WELL PLUGGING RECORD

Graham County, Sec. 26 Twp. 9 Rge. 23 (E) (W)

Location as "NE/CNW/SW" or footage from lines SW SW NE

Lease Owner D. G. Hansen

Lease Name Sparks Well No. 2

Office Address Logan, Kansas

Character of Well (completed as Oil, Gas or Dry Hole) Dry Hole

Date well completed June 4 19 62

Application for plugging filed June 4 19 62

Application for plugging approved June 4 19 62

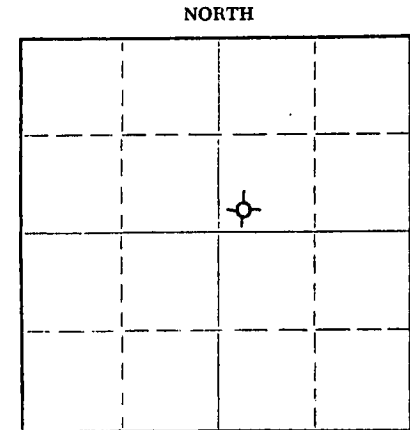
Plugging commenced June 4 19 62

Plugging completed June 4 19 62

Reason for abandonment of well or producing formation Too low structurally

If a producing well is abandoned, date of last production _____ 19 _____

Was permission obtained from the Conservation Division or its agents before plugging was commenced? Yes



Locate well correctly on above Section Plat

Name of Conservation Agent who supervised plugging of this well Eldon Petty, Hays, Kansas

Producing formation _____ Depth to top _____ Bottom _____ Total Depth of Well _____ Feet

Show depth and thickness of all water, oil and gas formations.


OIL, GAS OR WATER RECORDS

CASING RECORD

FORMATION	CONTENT	FROM	TO	SIZE	PUT IN	PULLED OUT
				8-5/8"	204.68'	None

Describe in detail the manner in which the well was plugged, indicating where the mud fluid was placed and the method or methods used in introducing it into the hole. If cement or other plugs were used, state the character of same and depth placed, from _____ feet to _____ feet for each plug set.

Filled hole with heavy mud to 550'.
Set plug. Put in 25 sacks cement.
Filled to 180'. Set plug. Put in 1/2 sack hulls and 15 sacks cement.
Filled with heavy mud up to 40'.
Set plug. Filled to top with 1/2 sack hulls and 10 sacks cement.



(If additional description is necessary, use BACK of this sheet)

Name of Plugging Contractor C-G Drilling Co.

Address 107 Rule Building, Wichita 2, Kansas

STATE OF KANSAS, COUNTY OF SEDGWICK, ss.

G. F. Galloway (employee of owner) or (owner or operator) of the above-described well, being first duly sworn on oath, says: That I have knowledge of the facts, statements, and matters herein contained and the log of the above-described well as filed and that the same are true and correct. So help me God.


(Signature) G. F. Galloway

107 Rule Building
(Address)

SUBSCRIBED AND SWORN to before me this 7th day of June, 19 62

My commission expires May 20, 1962

Vicky Jacobs
Notary Public.



W E L L L O G

OPERATOR D. G. Hansen SEC. 26-9-23
 WELL NAME Sparks #2 LOC. SW SW NE
 TOTAL DEPTH 3955' COUNTY Graham
 COMM. May 27, 1962 COMP. June 4, 1962 STATE Kansas
 RIG NO. 1 ELEVATION 2419' KB.
 CASING: Ran 204.68' (10 jts.) 8-5/8" OD Surface Casing. PRODUCTION: D & A

All measurements taken from the top of rotary bushing.

FROM	TO	FORMATION	DEVIATION FROM VERTICAL	REMARKS:
0	1010	Sand & Shale		
1010	1190	Sand		
1190	1540	Sand & Shale		
1540	1770	Sand		
1770	2005	Red Bed & Shale		
2005	2048	Anhydrite		
2048	2290	Shale		
2290	2545	Shale & Shells	0° - 2500	
2545	2595	Shells & Shale	0° - 2750	
2595	3060	Shale & Lime	0° - 3000	
3060	3385	Lime & Shale	0° - 3250	
3385	3460	Shale & Lime		
3460	3610	Lime & Shale	0° - 3500	
3610	3680	Shale & Lime		
3680	3780	Lime & Shale	0° - 3750	
3780	3892	Lime		
3892	3955	Lime & Shale		DST 3876-3910'

RECEIVED
 STATE CORPORATION COMMISSION

JUN 18 1962

CONSERVATION DIVISION
 Wichita, Kansas

STATE OF KANSAS)
) SS.
 COUNTY OF SEDGWICK)

The undersigned hereby certifies that to the best of his knowledge and belief, the above facts are true and correct.

C-G DRILLING CO.

By G. F. Galloway

G. F. Galloway

THIS 7th day of June, 1962.

Vicky Jacobs
 Vicky Jacobs - Notary Public

