

STATE OF KANSAS
STATE CORPORATION COMMISSION

Form CP-4

Give All Information Completely
Make Required Affidavit
Mail or Deliver Report to:
Conservation Division
State Corporation Commission
212 No. Market
Wichita, Kansas

WELL PLUGGING RECORD

Graham County, Sec. 25 Twp. 9S Rge. 24W (E) (W)

Location as "NE/CNW/SW" or footage from lines NW SE SW

Lease Owner Murfin Drilling Company

Lease Name Pettett #1 Well No. _____

Office Address 617 Union Center, Wichita, Kansas 67202

Character of Well (completed as Oil, Gas or Dry Hole) dry hole

Date well completed 8-2-69 19__

Application for plugging filed 8-2-69 19__

Application for plugging approved 8-2-69 19__

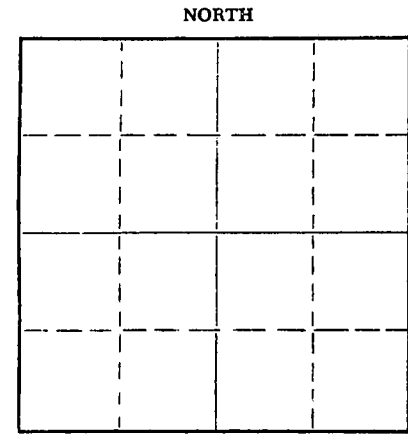
Plugging commenced 8-2-69 19__

Plugging completed 8-2-69 19__

Reason for abandonment of well or producing formation dry & abandoned

If a producing well is abandoned, date of last production _____ 19__

Was permission obtained from the Conservation Division or its agents before plugging was commenced? _____



Name of Conservation Agent who supervised plugging of this well W. Nichols

Producing formation none Depth to top _____ Bottom _____ Total Depth of Well _____ Feet

Show depth and thickness of all water, oil and gas formations.

OIL, GAS OR WATER RECORDS

CASING RECORD

FORMATION	CONTENT	FROM	TO	SIZE	PUT IN	PULLED OUT

Describe in detail the manner in which the well was plugged, indicating where the mud fluid was placed and the method or methods used in introducing it into the hole. If cement or other plugs were used, state the character of same and depth placed, from _____ feet to _____ feet for each plug set.

1275' w/100 cu. ft.
215' w/20 cu. ft.
40' w/10 cu. ft.

RECEIVED
STATE CORPORATION COMMISSION
SEP 2 1969
CONSERVATION DIVISION
Wichita, Kansas

(If additional description is necessary, use BACK of this sheet)
Name of Plugging Contractor Murfin Drilling Company
Address 617 Union Center, Wichita, Kansas 67202

STATE OF Kansas, COUNTY OF Sedgwick, ss.


James R. Daniels (employee of owner) or (owner or operator) of the above-described well, being first duly sworn on oath, says: That I have knowledge of the facts, statements, and matters herein contained and the log of the above-described well as filed and that the same are true and correct. So help me God.

(Signature) James R. Daniels
James R. Daniels
617 Union Center, Wichita, Kansas 67202
(Address)

SUBSCRIBED AND SWORN to before me this 28th day of August, 1969

Sandra S. Holzman
Notary Public.

SANDRA S. HOLZMAN, Notary Public
My commission expires 3/4 commission expires March 4, 1972



WELL LOG

COMPANY Murfin Drilling Company

SEC. 25 T. 9S R. 24W

FARM PETTETT NO. #1

LOC. NW SE SW

RIG. NO. 15

TOTAL DEPTH 3890'

COMM. 7-23-69


COMP. 8-2-69

COUNTRY Graham KANSAS

SHOT OR TREATED

CONTRACTOR Murfin Drilling Company

ISSUED



CASING

20	10
15	8 5/8"
12	6
13	5

ELEVATION

PRODUCTION D&A

FIGURES INDICATE BOTTOM OF FORMATIONS

150	Clay & sand
202	Shale
335	Shale
1450	shale
2120	shale
2128	shale
2166	Anhydrite
2400	shale & lime
2680	shale & lime
2780	lime & shale
2917	lime & shale
3000	lime & shale
3170	lime & shale
3205	lime & shale
3325	lime & shale
3442	lime & shale
3450	lime & shale
3585	lime & shale
3720	lime & shale
3810	lime
3890	lime
3890	RTD

RECEIVED
STATE CORPORATION COMMISSION
SEP 2 1969
CONSERVATION DIVISION
Wichita, Kansas

State of Kansas
County of Sedgwick } ss:

I, James R. Daniels of the Murfin Drilling Company Company

upon oath state that the above and foregoing is a true and correct copy of the log of the Pettett #1 well.

Subscribed and sworn to before me this 28th day of August 19 69

James R. Daniels
James R. Daniels

SANDRA S. HOLZMAN, Notary Public
My Commission Expires: my commission expires March 4, 1972

Sandra S. Holzman
NOTARY PUBLIC

