

STATE OF KANSAS
 STATE CORPORATION COMMISSION
 200 Colorado Derby Building
 Wichita, Kansas 67202

WELL PLUGGING RECORD
 K.A.R.-82-3-117

API NUMBER 15-065-20534-0000

LEASE NAME Hoeting Unit

WELL NUMBER 2-7

3630 Ft. from S Section Line

1650 Ft. from E Section Line

SEC. 29 TWP. 9 RGE. 24W (E) or (W)

COUNTY Graham

Date Well Completed 3/72

Plugging Commenced 9/4/92

Plugging Completed 9 4/92

TYPE OR PRINT
 NOTICE: Fill out completely
 and return to Cons. Div.
 office within 30 days.

LEASE OPERATOR Murfin Drilling Co., Inc.

ADDRESS 250 N. Water, Suite 300; Wichita, KS 67202

PHONE# () 267-3241 OPERATORS LICENSE NO. 30606

Character of Well oil

(Oil, Gas, D&A, SWD, Input, Water Supply Well)

The plugging proposal was approved on _____ (date)

by _____ (KCC District Agent's Name).

Is ACO-1 filed? no If not, is well log attached? no

Producing Formation _____ Depth to Top _____ Bottom _____ T.D. _____

Show depth and thickness of all water, oil and gas formations.

OIL, GAS OR WATER RECORDS | CASING RECORD

Formation	Content	From	To	Size	Put in	Pulled out
				8 5/8	254	
				4 1/2	4139	

Describe in detail the manner in which the well was plugged, indicating where the mud fluid was placed and the method or methods used in introducing it into the hole. If cement or other plugs were used, state the character of same and depth placed, from _____ feet to _____ feet each set.
Perf Anhydrite 2028', Dakota 1300'. Pumped 250 sx 65/35 Poz, 10% gel, 400# hulls dwn 4 1/2" csg. MP 500#, SIP 150#. Pumped 100 sx 65-35 Poz, 10% gel, 100# hulls dwn 8 5/8. MP 300#. SIP 150#. JC 11 a.m. Witnessed by Carl Goodrow. 9/18 - Tag cmt 260' f/s. Filled 4 1/2" w/redi-mix to surface.

(If additional description is necessary, use BACK of this form.)

Name of Plugging Contractor Murfin Drilling Co., Inc. License _____

Address Wichita, KS

NAME OF PARTY RESPONSIBLE FOR PLUGGING FEES: Murfin Drilling Co., Inc.


STATE OF Kansas COUNTY OF Sedgwick, ss.

Patrick T. Canaday, Production Supt. (Employee of Operator) or (Operator) of above-described well, being first duly sworn on oath, says: That I have knowledge of the facts, statements, and matters herein contained and the log of the above-described well as filed that the same are true and correct, so help me God.

(Signature) By: Patrick T. Canaday

(Address) Colby, KS

SUBSCRIBED AND SWORN TO before me this 13 day of October, 19 92



Kerran Redington
 Notary Public
 Kerran Redington

RECEIVED
 KANSAS CORPORATION COMMISSION
 10-14-92
 OCT 14 1992

CONSERVATION DIVISION
 WICHITA, KS

DREILING OIL, INC.

Victoria, Kansas 67671

27-9-24W
JUL 26 1972

Don E. Pratt Oil Operations WELL LOG
P.O. Drawer 370

API # 15-065-20,534.0000

Company **Hays, Kansas 67601**

Sec. 29 Twp. 9 Rng. 24

Farm **Geo. Nicholson No. 7**

Location **NE SW NE**

Total Depth **4,140'**

County **Graham**

Comm. **3-16-72** Comp. **3-23-72**

Elevation: **2538** **K. B.**

Contractor **Dreiling Oil, Inc.**

2535 **D. F.**

Victoria, Kansas 67671

2533 **G. R.**

Casing Record
254' - 8 5/8"
4,139' - 4 1/2"

Cement Record
185 sacks
225 sacks of salt saturated
cement 2% quick set w/10 bbl salt
flush & 5 gal B.J. flush

Production:

Figures Indicate Bottom of Formations


0'	80'
80'	195'
195'	254'
254'	1372'
1375'	2193'
2193'	2228'
2228'	2234'
2234'	2545'
2545'	2875'
2875'	3005'
3005'	3265'
3265'	3389'
3389'	3655'
3655'	3810'
3810'	4140'
4140'	T.D.

Top Soil
Sand-Gravel-Yellow Clay
Blue Shale
Shale
Shale
Anhydrite
Anhydrite
Shale
Shale & Lime
Lime & Shale
Shale & Lime
Shale & Lime
Lime & Shale
Lime
Lime

LOG TOPS

* ANHY	2193
TOP	3617
HEEB	3837
TOR	3861
LKC	3876
BKC	4097
LTD & RTD	4140
* DRILLERS TOPS	


Joe Hess, Treasurer of Dreiling Oil, Inc., upon
and foregoing is a true and correct
report from the Geo. Nicholson #7.



Joe Hess

JOE HESS

Subscribed and sworn to before me this 24th day of March, 1972.



Patty Rohr

PATTY ROHR NOTARY PUBLIC

My commission expires: July 20, 1975.