

15-065-20603-0000

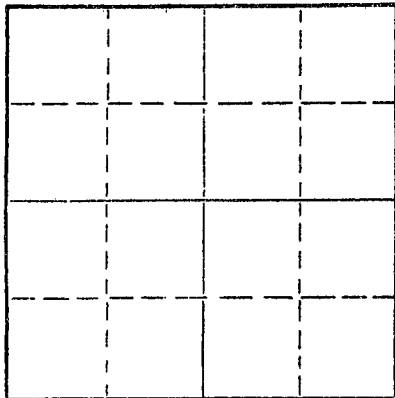
STATE OF KANSAS  
STATE CORPORATION COMMISSION

Form CP-4

Give All Information Completely  
Make Required Affidavit  
Mail or Deliver Report to:  
Conservation Division  
State Corporation Commission  
P. O. Box 17027  
Wichita, Kansas 67217  
NORTH

WELL PLUGGING RECORD

Graham County, Sec 29 Twp 9 Rge 24 (E) (W)  
Location as "NE/CNWxSW<sup>1/4</sup>" or footage from lines NE SE NW  
Lease Owner Don E. Pratt  
Lease Name Englebert Well No. 1  
Office Address P.O. Drawer 370, Hays, Kansas 67601  
Character of Well (completed as Oil, Gas or Dry Hole) Dry Hole  
Date well completed 4-27 1973  
Application for plugging filed 4-27 1973  
Application for plugging approved 4-27 1973  
Plugging commenced 4-27 1973  
Plugging completed 4-27 1973  
Reason for abandonment of well or producing formation D & A



Locate well correctly on above Section Plat

If a producing well is abandoned, date of last production 19  
Was permission obtained from the Conservation Division or its agents before plugging was commenced? Yes

Name of Conservation Agent who supervised plugging of this well Leo Massey  
Producing formation \_\_\_\_\_ Depth to top \_\_\_\_\_ Bottom \_\_\_\_\_ Total Depth of Well 3890 Feet  
Show depth and thickness of all water, oil and gas formations.

OIL, GAS OR WATER RECORDS

CASING RECORD

FORMATION	CONTENT	FROM	TO	SIZE	PUT IN	PULLED OUT

Describe in detail the manner in which the well was plugged, indicating where the mud fluid was placed and the method or methods used in introducing it into the hole. If cement or other plugs were used, state the character of same and depth placed, from \_\_\_\_\_ feet to \_\_\_\_\_ feet for each plug set.

1225' w/110 sx  
215' w/30 sx  
40' w/10 sx


RECEIVED  
STATE CORPORATION COMMISSION  
5-9-73  
MAY 9 1973  
CONSERVATION DIVISION  
Wichita, Kansas

(If additional description is necessary, use BACK of this sheet)

Name of Plugging Contractor Murfin Drilling Company  
Address 617 Union Center, Wichita, Kansas 67202

STATE OF Kansas, COUNTY OF Sedgwick, ss.  
James R. Daniels (employee of owner) or (owner or operator) of the above-described well, being first duly sworn on oath, says: That I have knowledge of the facts, statements, and matters herein contained and the log of the above-described well as filed and that the same are true and correct. So help me God.

(Signature) James R. Daniels  
617 Union Center, Wichita, Kansas 67202  
(Address)



SUBSCRIBED AND SWORN TO before me this 7th day of May, 1973  
BARBARA COLE, Notary Public  
My Commission Expires Sept. 5, 1976  
Barbara Cole  
Notary Public.

# WELL LOG

COMPANY Don E. Pratt

SEC. 29 T. 9 R. 24  
LOC. NE SE NW

FARM Englebort NO. 1


RIG. NO. 15

TOTAL DEPTH 3890' TD

COMM. 4-23-73

COMP. 4-27-73

COUNTY Graham  
KANSAS



CONTRACTOR Murfin Drilling Company

**CASINO**

20	10
15	8 5/8" @ 248' w/170 sx
12	6
13	5

ELEVATION

PRODUCTION D & A

FIGURES INDICATE BOTTOM OF FORMATIONS

175	Surface soil & sand
1025	Shale
1520	Shale - sand
1755	Shale
1957	Sand
2203	Shale
2238	Anhydrite
2890	Shale
3325	Lime & shale
3555	Lime
3730	Lime & shale
3890	Lime
3890	TD

**RECEIVED**  
STATE CORPORATION COMMISSION  
**MAY 7 1973**  
CONSERVATION DIVISION  
Wichita, Kansas

State of Kansas }  
County of Sedgwick } ss:

I, James R. Daniels of the Murfin Drilling Company

upon oath state that the above and foregoing is a true and correct copy of the log of the Englebort #1 well.

Subscribed and sworn to before me this 2nd day of May 1973

BARBARA COLE, Notary Public  
My Commission Expires Sept. 5, 1976

*James R. Daniels*  
\_\_\_\_\_  
*Barbara Cole*  
\_\_\_\_\_  
NOTARY PUBLIC

