

**KANSAS CORPORATION COMMISSION  
OIL & GAS CONSERVATION DIVISION  
CLOSURE OF SURFACE PIT**


Form CDP-4  
April 2004  
Form must be Typed

Operator Name: <b>Quest Cherokee, LLC</b>	License Number: <b>33344</b>
Operator Address: <b>211 W. 14th Street, Chanute, KS 66720</b>	
Contact Person: <b>Jennifer R. Smith</b>	Phone Number: ( <b>620</b> ) <b>431 - 9500</b>
Permit Number (API No. if applicable): <b>15-133-27388-0000</b>	Lease Name & Well No.: <b>Strange SWD 30-1A</b>
Type of Pit: <input type="checkbox"/> Emergency Pit <input type="checkbox"/> Burn Pit <input type="checkbox"/> Settling Pit <input checked="" type="checkbox"/> Drilling Pit <input type="checkbox"/> Workover Pit <input type="checkbox"/> Haul-Off Pit	Pit Location (QQQQ): _____ - <u>  </u> <u>  </u> - <u>  </u> <u>  </u> - <u>  </u> <u>  </u> <u>  </u> <u>  </u> Sec. <u>30</u> Twp. <u>28</u> R. <u>20</u> <input checked="" type="checkbox"/> East <input type="checkbox"/> West <u>1365</u> _____ Feet from <input checked="" type="checkbox"/> North / <input type="checkbox"/> South Line of Section <u>1480</u> _____ Feet from <input type="checkbox"/> East / <input checked="" type="checkbox"/> West Line of Section <u>Neosho</u> _____ County

Date of closure: 9/2/08


Was an artificial liner used?    Yes     No

If no, how were the sides and bottom sealed to prevent downward migration of the pit contents?  
**Native Mud**





Abandonment procedure of pit:  
**Let air dry, backfill to original topography**

The undersigned hereby certifies that he / she is New Well Development Coordinator for Quest Cherokee, LLC (Co.), a duly authorized agent, that all information shown hereon is true and correct to the best of his /her knowledge and belief.

  
 \_\_\_\_\_  
 Signature of Applicant or Agent

Subscribed and sworn to me on this 3rd day of September, 2008

  
 \_\_\_\_\_  


My Commission Expires: 8-4-2010