

CARD MUST BE TYPED

State of Kansas
NOTICE OF INTENTION TO DRILL
(see rules on reverse side)

CARD MUST BE SIGNED

Starting Date: 12 14 84
month day year

API Number 15- 167-22,538-00-00

OPERATOR: License # 5146

NW SW SE Sec 4 Twp 11 S, Rge 14 East
(location) West

Name Rains & Williamson Oil Co., Inc.

Address 435 Page Court, 220 West Douglas

City/State/Zip Wichita, Kansas 67202

Contact Person Juanita Green

Phone (316) 265-9686

990 Ft North from Southeast Corner of Section

2310 Ft West from Southeast Corner of Section

(Note: Locate well on Section Plat on reverse side)

CONTRACTOR: License # 5146

Name Same as Above

City/State

Nearest lease or unit boundary line 330 feet.

County Russell

Lease Name ANSCHUTZ "A" Well# 1

Domestic well within 330 feet : yes no

Municipal well within one mile : yes no

Well Drilled For: Well Class: Type Equipment:

- Oil Swd Infield Mud Rotary
- Gas Inj Pool Ext. Air Rotary
- OWWO Expl Wildcat Cable

Depth to Bottom of fresh water 75 feet

Lowest usable water formation Dakota

Depth to Bottom of usable water 550 feet


Surface pipe by Alternate : 1 2

Surface pipe to be set 300 feet

Conductor pipe if any required -0- feet

Ground surface elevation feet MSI.

This Authorization Expires 6-10-85

Approved By 12-10-84 

If OWWO: old well info as follows:

Operator

Well Name

Comp Date Old Total Depth


Projected Total Depth 3475 feet

Projected Formation at TD Kansas City

Expected Producing Formations Lansing/Kansas City

I certify that we will comply with K.S.A. 55-101, et seq., plus eventually plugging hole to K.C.C. specifications.

Date 12-7-84 Signature of Operator or Agent


WILSON RAINS

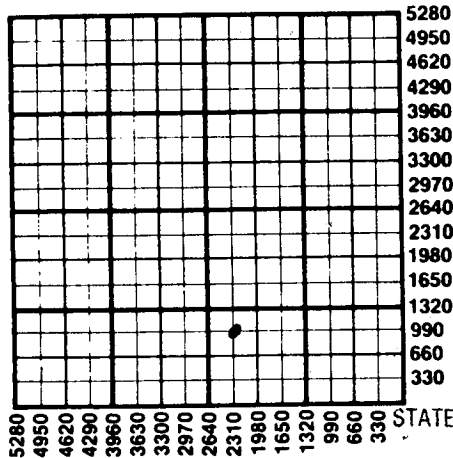
Title PRESIDENT

MHC/KOHE 12/10/84

Must be filed with the K.C.C. five (5) days prior to commencing well
This card void if drilling not started within six (6) months of date received by K.C.C.

Important procedures to follow :

**A Regular Section of Land
1 Mile = 5,280 Ft.**



1. Notify District office before setting surface casing.
2. Set surface casing by circulating cement to the top.
3. File completion forms ACO-1 with K.C.C. within 90 days of well completion, following instructions on ACO-1, side 1, and including copies of wireline logs.
4. Notify District office 48 hours prior to old well workover or re-entry.
5. Prior to plugging, prepare a plugging plan, then obtain agreement from the appropriate district office for an approved plugging plan.
6. Submit plugging report (CP-4) to K.C.C. after plugging is completed.
7. Obtain an approved injection docket number before disposing of salt water.
8. Notify K.C.C. within 10 days when injection commences or terminates.
9. If an alternate 2 completion, cement in the production pipe from below and usable water to surface within 120 days of spud date.

RECEIVED

STATE CORPORATION COMMISSION

State Corporation Commission of Kansas

Conservation Division

200 Colorado Derby Building

Wichita, Kansas 67202

(316) 263-3238

DEC 10 1984
12-10-1984
CONSERVATION DIVISION
Wichita, Kansas