




JAN 08 2009

CONSERVATION DIVISION
WICHITA, KS

KANSAS CORPORATION COMMISSION
OIL & GAS CONSERVATION DIVISION

CLOSURE OF SURFACE PIT

Operator Name: Quest Cherokee, LLC		License Number: 33344	
Operator Address: 211 W. 14th Street, Chanute, KS 66720			
Contact Person: Jennifer R. Smith		Phone Number: (620) 431 - 1600	
Permit Number (API No. if applicable): 15-133-27240-0000		Lease Name & Well No.: Stich, William A. 6-2	
Type of Pit: <input type="checkbox"/> Emergency Pit <input type="checkbox"/> Burn Pit <input type="checkbox"/> Settling Pit <input checked="" type="checkbox"/> Drilling Pit <input type="checkbox"/> Workover Pit <input type="checkbox"/> Haul-Off Pit		Pit Location (QQQQ): _____ - _____ - <u>SW</u> - <u>nw</u> Sec. <u>6</u> Twp. <u>29</u> R. <u>19</u> <input checked="" type="checkbox"/> East <input type="checkbox"/> West <u>2150</u> Feet from <input checked="" type="checkbox"/> North / <input type="checkbox"/> South Line of Section <u>620</u> Feet from <input type="checkbox"/> East / <input checked="" type="checkbox"/> West Line of Section <u>Neosho</u> _____ County	
Date of closure: <u>1/5/09</u>			
Was an artificial liner used? <input type="checkbox"/> Yes <input checked="" type="checkbox"/> No			
If no, how were the sides and bottom sealed to prevent downward migration of the pit contents? Native Mud			
Abandonment procedure of pit: Let air dry, backfill to original topography			
The undersigned hereby certifies that he / she is <u>New Well Development Coordinator</u> for <u>Quest Cherokee, LLC</u> (Co.), a duly authorized agent, that all information shown hereon is true and correct to the best of his /her knowledge and belief.			
		 _____ Signature of Applicant or Agent	
Subscribed and sworn to me on this <u>8th</u> day of <u>January</u> , <u>2009</u>			
		 _____ Notary Public	
My Commission Expires: _____		 DENISE V. VENNEMAN MY COMMISSION EXPIRES July 1, 2012	