

15-167-21346-00-00

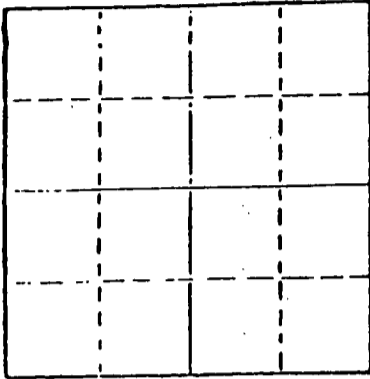
STATE OF KANSAS
STATE CORPORATION COMMISSION

WELL PLUGGING RECORD

Give All Information Completely
Make Required Affidavit
Mail or Deliver Report to
Conservation Division
State Corporation Comm.
245 North Water
Wichita, KS 67202

Russell County, Sec. 15 Twp. 11 Rge. 15 E/W
Location as "NE/CNW $\frac{1}{4}$ /SW $\frac{1}{4}$ " or footage from lines
S/2 NE NW

Lease Owner Shields Oil Producers, Inc.
Lease Name Reich "E" Well No. 1
Office Address Shields Bldg., Russell, Kansas 67665
Character of Well (Completed as Oil, Gas or Dry Hole)



Locate well correctly on above
Section Plat

Dry hole
Date Well completed August 28 1979
Application for plugging filed August 28 1979
Application for plugging approved August 28 1979
Plugging commenced August 28 1979
Plugging completed August 28 1979
Reason for abandonment of well or producing formation

Dry hole
If a producing well is abandoned, date of last production 19

Was permission obtained from the Conservation Division or
its agents before plugging was commenced? Yes

Name of Conservation Agent who supervised plugging of this well Duane Rankin
Producing formation Depth to top Bottom Total Depth of Well 3,410'
Show depth and thickness of all water, oil and gas formations.

OIL, GAS OR WATER RECORDS

CASING RECORD

FORMATION	CONTENT	FROM	TO	SIZE	PUT IN	PULLED OUT
				8 5/8"	277'	Cmtd. w/170 sax

Describe in detail the manner in which the well was plugged, indicating where the mud fluid was placed and the method or methods used in introducing it into the hold. If cement or other plugs were used, state the character of same and depth placed, from feet to feet for each plug set.

Fill hole w/heavy mud
Push bridge plug to 550'
Pump 50 sax cement on plug thru 4 $\frac{1}{2}$ " drill pipe
Push bridge plug to 240'
Pump 25 sax cement on plug thru 4 $\frac{1}{2}$ " drill pipe
Push bridge plug to 40' w/ $\frac{1}{2}$ sax hulls on plug
Dump 10 sax cement on plug to cellar
Dump 4 sax cement in rat hole and mouse hole

RECEIVED
STATE CORPORATION COMMISSION

SEP 19 1979
09-19-79
CONSERVATION DIVISION
Wichita, Kansas

(If additional description is necessary, use BACK of this sheet)
Name of Plugging Contractor Shields Drilling Co., Inc.
Shields Bldg., Russell, Kansas 67665


STATE OF KANSAS COUNTY OF RUSSELL, ss.
R.L. Shields (employee or owner) or (owner or operator)
of the above-described well, being first duly sworn on oath, says: That I have knowledge of the facts, statements, and matters herein contained and the log of the above-described well as filed and that the same are true and correct. So help me God.

(Signature) R L Shields
Shields Bldg., Russell, Kansas
(Address)

SUBSCRIBED AND SWORN TO before me this 10th day of September, 1979

Ruth Phillips
Notary Public.

My commission expires





Shields

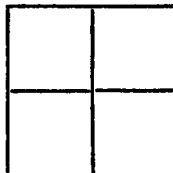
WELL LOG

Russell, Kansas

15-167-21346-00-00

Operator: Shields Oil Producers, Inc.
 Well: Reich "E" #1
 Commenced: August 20, 1979
 Completed: August 28, 1979
 Contractor: Shields Drilling Co., Inc.

Well Description: S/2 NE NW
 Sec. 15-11S-15W
 Russell Co., Kansas



CASING RECORD		
Size	Run	Pulled
8 5/8"	277'	Cmtd. w/170 sax

Elevation: 1,910' KB

Treatment:

Production: D & A

Tops:

..... Figures Indicate Bottom of Formations

Surface soil & clay	137'	
Shale	989'	
Anhydrite	1,025'	
Shale	1,575'	
Shale & lime	2,755'	
Lime	3,410'	RTD

RECEIVED
STATE CORPORATION COMMISSION

SEP 19 1979
09-19-1979
CONSERVATION DIVISION
Wichita, Kansas

Notes