

**KANSAS CORPORATION COMMISSION
OIL & GAS CONSERVATION DIVISION
CLOSURE OF SURFACE PIT**

Form CDP-4
April 2004
Form must be Typed

| | |
|---|---|
| Operator Name: Ritchie Exploration, Inc. | License Number: 4767 |
| Operator Address: PO Box 783188 | |
| Contact Person: John Niernberger | Phone Number: (316) 691 - 9500 |
| Permit Number (API No. if applicable): 15-057-20596-0000 | Lease Name & Well No.: O Slash-Hill Trust #1 |
| Type of Pit: <input type="checkbox"/> Emergency Pit <input type="checkbox"/> Burn Pit <input type="checkbox"/> Settling Pit <input checked="" type="checkbox"/> Drilling Pit <input type="checkbox"/> Workover Pit <input type="checkbox"/> Haul-Off Pit | Pit Location (QQQQ): approx <u> E/2 </u> <u> E/2 </u> <u> NE </u> Sec. <u> 2 </u> Twp. <u> 28 </u> R. <u> 23 </u> <input type="checkbox"/> East <input checked="" type="checkbox"/> West <u> 1290 </u> Feet from <input checked="" type="checkbox"/> North / <input type="checkbox"/> South Line of Section <u> 160 </u> Feet from <input checked="" type="checkbox"/> East / <input type="checkbox"/> West Line of Section <u> Ford </u> County |

Date of closure: 7/15/08

Was an artificial liner used? Yes No

If no, how were the sides and bottom sealed to prevent downward migration of the pit contents?

Native muds and clays.

RECEIVED
KANSAS CORPORATION COMMISSION


AUG 29 2008

CONSERVATION DIVISION
WICHITA, KS

Abandonment procedure of pit:

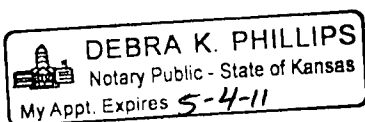
Backfilled and leveled as close as possible to it's natural state.


The undersigned hereby certifies that he / she is Development & Production Geologist for Ritchie Exploration, Inc. (Co.),
a duly authorized agent, that all information shown hereon is true and correct to the best of his/her knowledge and belief.



Signature of Applicant or Agent

Subscribed and sworn to me on this 28th day of August , 2008


DEBRA K. PHILLIPS
Notary Public - State of Kansas
My Appt. Expires 5-4-11



Notary Public

My Commission Expires: 5/4/11