

**KANSAS CORPORATION COMMISSION
OIL & GAS CONSERVATION DIVISION
CLOSURE OF SURFACE PIT**

Form CDP-4
April 2004
Form must be Typed

Operator Name: Custer Oil & Gas, LLC	License Number: 33874
Operator Address: P. O. Box 628, Barnsdall, OK 74002	
Contact Person: Norma Pinney	Phone Number: (918) 847 - 2531
Permit Number (API No. if applicable): 15-125-31565-0000	Lease Name & Well No.: Fobian 08-23
Type of Pit: <input type="checkbox"/> Emergency Pit <input type="checkbox"/> Burn Pit <input type="checkbox"/> Settling Pit <input checked="" type="checkbox"/> Drilling Pit <input type="checkbox"/> Workover Pit <input type="checkbox"/> Haul-Off Pit	Pit Location (QQQQ): E2 - W2 - W2 - NE Sec. 12 Twp. 34 R. 13 <input checked="" type="checkbox"/> East <input type="checkbox"/> West 1320 Feet from <input checked="" type="checkbox"/> North / <input type="checkbox"/> South Line of Section 2140 Feet from <input checked="" type="checkbox"/> East / <input type="checkbox"/> West Line of Section Montgomery County

Date of closure: May 16, 2008


Was an artificial liner used? Yes No

If no, how were the sides and bottom sealed to prevent downward migration of the pit contents?
Native Mud.


RECEIVED
 KANSAS CORPORATION COMMISSION
JUN 09 2008
 CONSERVATION DIVISION
 WICHITA, KS

Abandonment procedure of pit:
Rick's Tank Truck hauled the water from the pit to the disposal well on the Sheets Lease, #1439 NW NE 11-28N-13E, W. 600 Rd., Copan, OK. Opr. # 159972. Pit was backfilled.


The undersigned hereby certifies that he / she is Paul Phillips for Custer Oil & Gas, LLC (Co.), a duly authorized agent, that all information shown hereon is true and correct to the best of his /her knowledge and belief.


 Signature of Applicant or Agent

Subscribed and sworn to me on this 5th day of June, 2008


 Notary Public

My Commission Expires: 9-19-09



Mail to: KCC - Conservation Division, 130 S. Market - Room 2078, Wichita, Kansas 67202