

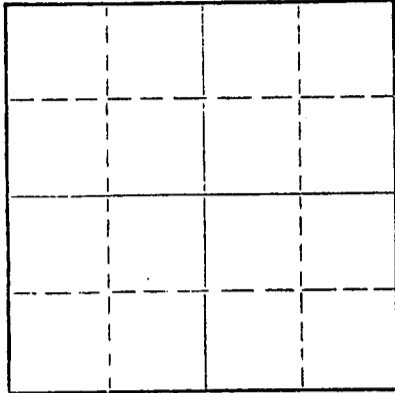
15-193-20152-00-00

STATE OF KANSAS
STATE CORPORATION COMMISSION

Form CP-4

Give All Information Completely
Make Required Affidavit
Mail or Deliver Report to:
Conservation Division
State Corporation Commission
P. O. Box 17027
Wichita, Kansas 67217
NORTH

WELL PLUGGING RECORD



Locate well correctly on above
Section Plat

Thomas County, Sec. 2 Twp. 10 Rge. 33W (E) (W)
Location as "NE/CNW/SW" or footage from lines. C NW SE
Lease Owner Donald C. Slawson
Lease Name Hodges 'B' Well No. 1
Office Address 200 Douglas Building, Wichita, Kansas 67202
Character of Well (completed as Oil, Gas or Dry Hole) dry hole
Date well completed September 26 19 77
Application for plugging filed September 26 19 77
Application for plugging approved September 26 19 77
Plugging commenced September 26 19 77
Plugging completed September 26 19 77
Reason for abandonment of well or producing formation dry hole

If a producing well is abandoned, date of last production 19
Was permission obtained from the Conservation Division or its agents before plugging was commenced? yes

Name of Conservation Agent who supervised plugging of this well Gilbert Balthazor
Producing formation Depth to top Bottom Total Depth of Well 4770 Feet
Show depth and thickness of all water, oil and gas formations.

OIL, GAS OR WATER RECORDS

CASING RECORD

FORMATION	CONTENT	FROM	TO	SIZE	PUT IN	PULLED OUT
	373.44	surface	381'	8 5/8"		

Describe in detail the manner in which the well was plugged, indicating where the mud fluid was placed and the method or methods used in introducing it into the hole. If cement or other plugs were used, state the character of same and depth placed, from feet to feet for each plug set.

1st plug @ 1600' w/70 sx
2nd plug @ 300' w/20 sx
Top plug @ 40' w/10 sx

RECEIVED
STATE CORPORATION COMMISSION
OCT 18 1977
CONSERVATION DIVISION
WICHITA, KANSAS

(If additional description is necessary, use BACK of this sheet)

Name of Plugging Contractor Slawson Drilling Co., Inc.
Address 200 Douglas Building, Wichita, Kansas 67202

STATE OF Kansas, COUNTY OF Sedgwick, ss.
R.J. Thatcher (employee of owner) or (owner or operator) of the above-described well, being first duly sworn on oath, says: That I have knowledge of the facts, statements, and matters herein contained and the log of the above-described well as filed and that the same are true and correct. So help me God.

(Signature) R.J. Thatcher
R.J. Thatcher, 200 Douglas Building
(Address)

SUBSCRIBED AND SWORN TO before me this 14th day of October, 1977

My commission expires 11/9/80
Margene Hamer Notary Public.



15-193-20152-00-00

WELL LOG

OPERATOR: Donald C. Slawson
 200 Douglas Building
 Wichita, Kansas 67202

LEASE: #1 Hodges 'B'
 C NW SE Sec. 2-10-33W
 Thomas County, Kansas

CONTRACTOR: Slawson Drilling Company, Inc.

COMMENCED: September 17, 1977


COMPLETED: September 26, 1977

CASING: 8 5/8" @ 381' w/225 sx 60/40 poz

0 - 384	Surface hole
384 - 1501	Shale and shells
1501 - 2125	Shale, sand and shells
2125 - 2643	Shale
2643 - 2672	Anhydrite
2672 - 2800	Shale
2800 - 2851	Shale and shells
2851 - 4032	Shale and lime
4032 - 4770	Lime
4770	RTD


STATE OF KANSAS)
) SS.
 COUNTY OF SEDGWICK)

I, R.J. Thatcher, of the Slawson Drilling Company, Inc. upon oath state that the above and foregoing is a true and correct copy of the log of the #1 Hodges 'B' test.



 R.J. Thatcher

Subscribed and sworn before me this 14th day of October, 1977.



 Margene Hamer, Notary Public

RECEIVED
 STATE CORPORATION COMMISSION
 OCT 18 1977
 10-18-1977
 CONSERVATION DIVISION
 Wichita, Kansas


 MARGENE HAMER
 Sedgwick County, Ks.
 My Appt. Exp. 11-9-80