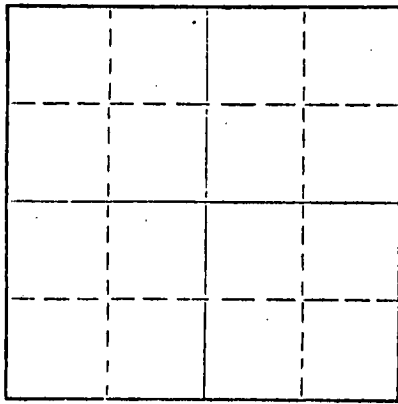


WELL PLUGGING RECORD

Give All Information Completely  
Make Required Affidavit  
Mail or Deliver Report to:  
Conservation Division  
State Corporation Commission  
P. O. Box 17027  
Wichita, Kansas 67217  
NORTH



Locate well correctly on above Section Plat

Thomas County, Sec. 6 Twp 10S Rge. (E) 33 (W)  
Location as "NE/CNW/SW" or footage from lines C S/2 S/2 SW/4  
Lease Owner Chief Drilling Co., Inc.  
Lease Name Dell Well No. #1  
Office Address 905 Century Plaza, Wichita, Kansas 67202  
Character of Well (completed as Oil, Gas or Dry Hole) Dry Hole  
Date well completed 9/11/77 19\_\_  
Application for plugging filed 9/11/77 19\_\_  
Application for plugging approved 9/11/77 19\_\_  
Plugging commenced 9/11/77 19\_\_  
Plugging completed 9/11/77 19\_\_  
Reason for abandonment of well or producing formation Dry hole

If a producing well is abandoned, date of last production \_\_\_\_\_ 19\_\_  
Was permission obtained from the Conservation Division or its agents before plugging was commenced? Yes

Name of Conservation Agent who supervised plugging of this well Leo Massey  
Producing formation \_\_\_\_\_ Depth to top \_\_\_\_\_ Bottom \_\_\_\_\_ Total Depth of Well 4801 Feet  
Show depth and thickness of all water, oil and gas formations.

OIL, GAS OR WATER RECORDS

CASING RECORD

FORMATION	CONTENT	FROM	TO	SIZE	PUT IN	PULLED OUT
		0	385'	8 5/8"		

Describe in detail the manner in which the well was plugged, indicating where the mud fluid was placed and the method or methods used in introducing it into the hole. If cement or other plugs were used, state the character of same and depth placed, from \_\_\_\_\_ feet to \_\_\_\_\_ feet for each plug set.

Plugged through drill pipe @ 1650' w/70 sx. cement  
Plugged through drill pipe @ 240' w/20 sx. cement  
Plugged through drill pipe @ 40' w/10 sx. cement

09-19-1977

(If additional description is necessary, use BACK of this sheet)

Name of Plugging Contractor Chief Drilling Co., Inc.  
Address 905 Century Plaza, Wichita, Kansas 67202

STATE OF KANSAS, COUNTY OF SEDGWICK, ss.  
Jim Robinson (owner or operator) of the above-described

well, being first duly sworn on oath, says: That I have knowledge of the facts, statements, and matters herein contained and the log of the above-described well as filed and that the same are true and correct. So help me God.

(Signature) Jim Robinson  
905 Century Plaza, Wichita, Kansas 67202  
(Address)

SUBSCRIBED AND SWORN to before me this 13th day of September, 19 77

My commission expires \_\_\_\_\_

**MARILYN SINARD**  
STATE NOTARY PUBLIC  
SEDGWICK COUNTY, KANSAS  
MY COMM. EXP. APR. 30, 1979

Marilyn Sinard  
Marilyn Sinard Notary Public.

WELL LOG

15-193-20143-00-00

CHIEF DRILLING CO., INC.  
905 Century Plaza  
Wichita, Kansas 67202

#1 Dell  
C S/2 S/2 SW/4 Sec. 6-10S-33W  
Thomas County, Kansas

CONTRACTOR: Company Tools  
CASING RECORD: 8 5/8" @ 385' w/225 sx.

COMMENCED: August 30, 1977  
COMPLETED: September 11, 1977

FORMATION	FROM	TO	ELEVATIONS
Sand & Shale	0	2015	3207 Gr.
Shale	2015	2740	3209 D.F.
Anhydrite	2740	2775	3212 K.B.
Shale	2775	4175	
Shale & Lime	4175	4248	
Lime	4248	4801	
Total Depth	4801		


FORMATION TOPS	
Anhydrite	2740 + 472
Base Anhydrite	2775 + 437
Heebner	4117 - 905
Toronto	4139 - 927
Lansing	4157 - 945
BKC	4442 - 1230
Marmaton	4468 - 1256
Pawnee	4578 - 1366
U/Cher. Shale	4628 - 1416
L/Cher. Shale	4663 - 1451
Johnson Zone	4707 - 1495
Miss.	4787 - 1575
RTD	4801 - 1589

09-19-1977

STATE OF KANSAS, COUNTY OF SEDGWICK) ss:


I hereby certify that the above is a true and correct copy of the Driller's Log of the well drilled in the c s/2 s/2 SW/4 Sec. 6-10S-33W, Thomas County, Kansas, to the best of my knowledge and belief.

CHIEF DRILLING CO., INC.

  
Jim Robinson, Vice-President

Subscribed and sworn to before me this 13th day of September, 1977.

MARILYN SINARD  
STATE NOTARY PUBLIC  
SEDGWICK COUNTY, KANSAS  
MY COMM. EXP. APR. 30, 1979

  
Marilyn Sinard, Notary Public