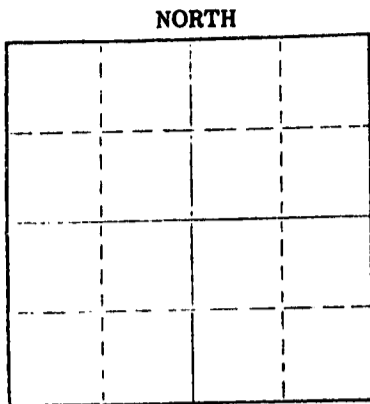


15-193-20079-00-00

STATE OF KANSAS
STATE CORPORATION COMMISSION
CONSERVATION DIVISION
P. O. BOX 17027
WICHITA, KANSAS 67217

WELL PLUGGING RECORD



Locate well correctly on above Section Plat

Thomas County, Sec. 9 Twp. 10 Rge. 33W(E) (W)
Location as "NE/CNW&SW" or footage from lines 150' SW of SW SW
Lease Owner Donald C. Slawson & Petroleum, Inc.
Lease Name Nollette 'M' Well No. 1
Office Address 408 120 Bldg. Wichita, Ks. 67202
Character of Well (completed as Oil, Gas or Dry Hole) Dry Hole
Date well completed May 26, 1976 19
Application for plugging filed May 26, 1976 19
Application for plugging approved May 26, 1976 19
Plugging commenced May 26, 1976 19
Plugging completed May 26, 1976 19
Reason for abandonment of well or producing formation Dry Hole

If a producing well is abandoned, date of last production 19
Was permission obtained from the Conservation Division or its agents before plugging was commenced? Yes

Name of Conservation Agent who supervised plugging of this well Gilbert Balthazor P.O. Box 9 Palco, KS
Producing formation _____ Depth to top _____ Bottom _____ Total Depth of Well 4822 Feet
Show depth and thickness of all water, oil and gas formations.

OIL, GAS OR WATER RECORDS

CASING RECORD

| FORMATION | CONTENT | FROM | TO | SIZE | PUT IN | PULLED OUT |
|-----------|---------|------|----|------|--------|------------|
| 8 5/8" | 363' | | | | 363 | |
| | | | | | | |
| | | | | | | |
| | | | | | | |
| | | | | | | |
| | | | | | | |
| | | | | | | |
| | | | | | | |

Describe in detail the manner in which the well was plugged, indicating where the mud fluid was placed and the method or methods used in introducing it into the hole. If cement or other plugs were used, state the character of same and depth placed, from _____ feet to _____ feet for each plug set.

1st plug @ 1600' w/70 sx
2nd plug @ 350' w/20 sx
3rd plug @ 40' w/10 sx

06-17-1976

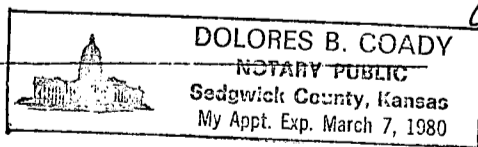
(If additional description is necessary, use BACK of this sheet)
Name of Plugging Contractor Slawson Drig. Co., Inc.
Address 408 120 Bldg. Wichita, Ks. 67202

STATE OF Kansas COUNTY OF Sedgwick
Rene M. Stucky (employee of owner) or (owner or operator) of the above-described well, being first duly sworn on oath, says: That I have knowledge of the facts, statements, and matters herein contained and the log of the above-described well as filed and that the same are true and correct. So help me God.

(Signature) Rene M. Stucky

SUBSCRIBED AND SWORN TO before me this 15th day of June, 1976

My commission expires



Dolores B. Coady Notary Public

WELL LOG

15-193-20079-00-00

OPERATOR: Donald C. Slawson & Petroleum, Inc.
408 120 Bldg.
Wichita, Kansas 67202

LEASE: #1 Nollette 'M'
150' SW of SW SW Sec. 9-10-33W
Thomas County, Kansas

CONTRACTOR: Slawson Drilling Company, Inc.

COMMENCED: May 15, 1976

COMPLETED: May 26, 1976

CASING: Set 8 5/8" @ 363' w/250 sx

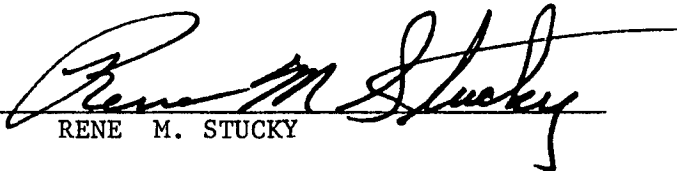
TOTAL DEPTH: 4822'

| | |
|-------------|--------------|
| 0 - 365 | Surface Hole |
| 365 - 2606 | Sand & Shale |
| 2606 - 2695 | Shale |
| 2695 - 2719 | Anhydrite |
| 2719 - 3845 | Lime & Shale |
| 3745 - 4822 | Lime |
| 4822 | RTD |

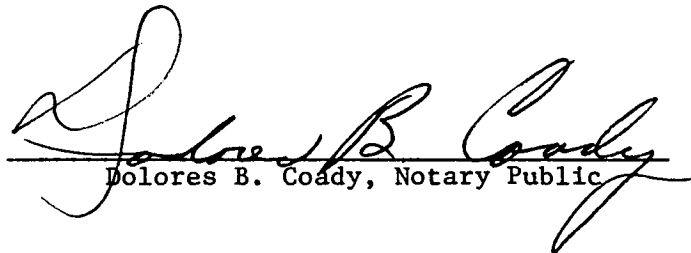
06-17-1976
06-17-1976

STATE OF KANSAS)
) SS.
COUNTY OF SEDGWICK)

I, RENE M. STUCKY, of the Slawson Drilling Company, Inc. upon oath state that the above and foregoing is a true and correct copy of the log of the #1 Nollette 'M' well.


RENE M. STUCKY

Subscribed and sworn to before me this 15th day of June, 1976


Dolores B. Coady, Notary Public

My Commission Expires:

