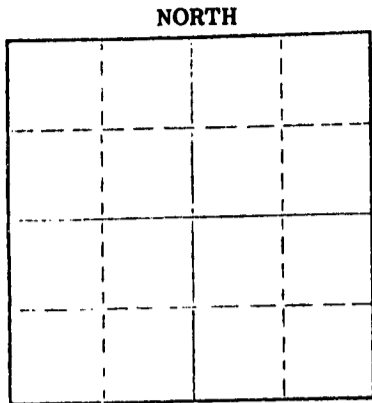


15-193-20085-00-00

FORM CP-4

STATE OF KANSAS
STATE CORPORATION COMMISSION
CONSERVATION DIVISION
P. O. BOX 17027
WICHITA, KANSAS 67217

WELL PLUGGING RECORD



Locate well correctly on above Section Plat

Thomas _____ County. Sec. 11 Twp. 10 Rge. 33W (E) _____ (W) _____
Location as "NE/CNW&SW" or footage from lines C SW SW
Lease Owner Donald C. Slawson
Lease Name Viney 'A' Well No. #1
Office Address 408 120 Bldg., Wichita, Kansas 67202
Character of Well (completed as Oil, Gas or Dry Hole) dry hole
Date well completed June 30 1976
Application for plugging filed June 30 1976
Application for plugging approved June 30 1976
Plugging commenced June 30 1976
Plugging completed June 30 1976
Reason for abandonment of well or producing formation dry hole

If a producing well is abandoned, date of last production _____ 19____
Was permission obtained from the Conservation Division or its agents before plugging was commenced? Yes

Name of Conservation Agent who supervised plugging of this well Gilbert Balthazor, Box 9, Route 1, Palco, Kansas
Producing formation _____ Depth to top _____ Bottom _____ Total Depth of Well _____ Feet
Show depth and thickness of all water, oil and gas formations.

OIL, GAS OR WATER RECORDS				CASING RECORD		
FORMATION	CONTENT	FROM	TO	SIZE	PUT IN	PULLED OUT
					369'	
8.5/8"	372'					

Describe in detail the manner in which the well was plugged, indicating where the mud fluid was placed and the method or methods used in introducing it into the hole. If cement or other plugs were used, state the character of same and depth placed, from _____ feet to _____ feet for each plug set.

1st plug @ 1700' w/170 sx
2nd plug @ 350' w/20 sx
3rd plug @ 40' w/10 sx

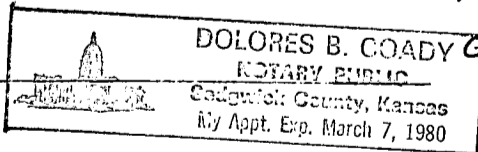
08-02-1976

(If additional description is necessary, use BACK of this sheet)
Name of Plugging Contractor Slawson Drilling Company
Address 408 120 Bldg., Wichita, Kansas

STATE OF KANSAS COUNTY OF SEDGWICK ss.
Rene M. Stucky (employee of owner) or (owner or operator) of the above-described well, being first duly sworn on oath, says: That I have knowledge of the facts, statements, and matters herein contained and the log of the above-described well as filed and that the same are true and correct. So help me God.

(Signature) Rene M. Stucky
Rene M. Stucky (Address)

SUBSCRIBED AND SWORN TO before me this 28th day of July, 1976

My commission expires _____

Dolores B. Coady Notary Public.

WELL LOG

OPERATOR: Donald C. Slawson
 408 120 Building
 Wichita, Kansas 67202

LEASE: #1 Viney 'A'
 C SW SW Sec. 11-10-33W
 Thomas County, Kansas

CONTRACTOR: Slawson Drilling Company, Inc.

COMMENCED: June 21, 1976

COMPLETED: June 30,

CASING: Set 8 5/8" @ 369' w/250 sx 60/40 poz

0 - 373	Surface hole
373 - 2672	Shale and Shells
2672 - 2707	Anhydrite
2707 - 3121	Shale, Shells and Lime
3121 - 4085	Shale and Lime
4085 - 4810	Lime
4810	RTD

STATE OF KANSAS)
) SS.
 COUNTY OF SEDGWICK)

I, Rene' M. Stucky, of the Slawson Drilling Company, Inc. upon oath state that the above and foregoing is a true and correct copy of the log of the #1 Viney 'A' well.

Rene M Stucky


 RENE' M. STUCKY

Subscribed and sworn to before me this 28th day of July, 1976.

Dolores B Coady

 Dolores B. Coady, Notary Public

My commission expires:



08-02-1976