

WELL PLUGGING RECORD

15-93 - 20253-00-00

Give All Information Completely  
 Make Required Affidavit

COUNTY Thomas SEC. 13 TWP. 10S RGE. 33 XE/W  
 Location as in quarters or footage from lines:  
C E/2 SW


Lease Owner Oxford Exploration  
 Lease Name Bertrand Well No. 13-113  
 Office Address 1550 Denver Club Bldg. Denver, CO 80202  
 Character of Well (Completed as Oil, Gas or Dry Hole): D&A  
 Date Well Completed 1-15-83  
 Application for plugging filed 1-15-83  
 Plugging commenced 1-15-83  
 Plugging completed 1-15-83  
 Reason for abandonment of well or producing formation Dry Hole

Locate Well  
 correctly on above  
 Section Platt.

Was permission obtained from the Conservation Division or it's  
 Agent's before plugging was commenced? Ed Shumacker

Name of Conservation Agent who supervised plugging of this well Ed Shumacker

Producing formation \_\_\_\_\_ Depth to top \_\_\_\_\_ bottom T.D. 4740

Show depth and thickness of all water, oil and gas formations.

OIL, GAS OR WATER RECORDS

Casing Record

Formation	Content	From	To	Size	Put in	Pulled Out
surface				8-5/8	344	none

Describe in detail the manner in which the well was plugged, indicating where the mud  
 fluid was placed and the method or methods used in introducing it into the hold. If cement  
 or other plugs were used, state the character of same and depth placed, from \_\_\_\_\_ feet  
 to \_\_\_\_\_ feet for each plug set.


- 1st plug @ 2630 w/20 sx
- 2nd plug @ 1717 w/100 sx
- 3rd plug @ 380' w/40 sx
- 4th plug 40' w/10 sx
- 10 sx in rat hole

(If additional description is necessary, use BACK of this sheet)

Name of Plugging Contractor Murfin Drilling Co. - Leo Swords

STATE OF Kansas COUNTY OF Sedgwick, ss.

David L. Murfin (employee of owner) or (owner or operator) of the  
 above-described well, being first duly sworn on oath, says: That I have knowledge of the  
 facts, statements, and matters herein contained and the log of the above-described well as  
 filed and that the same are true and correct. So help me God.



(Signature) David L. Murfin  
617 Union Bldg.  
Wichita, KS 67202

SUBSCRIBED AND SWORN TO before me this 3rd day of February, 19 83

Ramona Gunn  
 Notary Public.

My Commission expires: Jan. 25, 1984 Ramona Gunn

FEB 11 1983  
 02-11-1983  
 CONSERVATION DIVISION  
 Wichita Kansas

WELL LOG


15-93-20253-00-00

COMPANY Oxford Exploration  
FARM Bertrand NO. 13-113

SEC. 13 T. 10S R. 33W  
LOC. C E/2 SW

RIG. NO. 7  
TOTAL DEPTH 4740  
COMM. 1-6-83 COMP. 1-15-83

COUNTY Thomas  
KANSAS



CONTRACTOR Murfin Drilling Company

CASING  
20 10  
15 8-5/8" @ 344'  
12 6  
13 5

ELEVATION

PRODUCTION

FIGURES INDICATE BOTTOM OF FORMATIONS

Clay and Sand	260
Shale	1200
Shale & Sand	1840
Shale & Lime	2275
Anhydrite	2656
Shale & Shells	2976
Shale & Sand	3215
Shale, Shells & Lime	3465
Shells & Lime	3685
Sand & Shale	4005
Shale & Lime	4724
Lime	4740 RTD

RECEIVED  
STATE CORPORATIONS COMMISSION


MAR 17 1983  
03-17-1983  
CONSERVATION DIVISION  
Wichita, Kansas

State of Kansas  
County of Sedgwick } ss:

I, David L. Murfin of the Murfin Drilling Company

upon oath state that the above and foregoing is a true and correct copy of the log of the Bertrand #13-113 well.

 RAMONA GUNN  
STATE NOTARY PUBLIC  
Sedgwick county, Kansas  
My Appt. Exp. \_\_\_\_\_

  
David L. Murfin

Subscribed and sworn to before me this 3rd day of February 1983

My Commission Expires: Jan. 25, 1984

  
Ramona Gunn  
NOTARY PUBLIC