

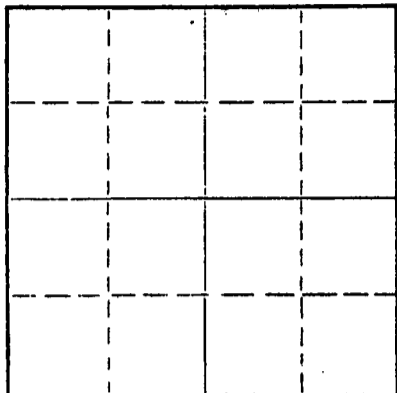
15-193-20101-00-00

STATE OF KANSAS
STATE CORPORATION COMMISSION

Form CP-4

WELL PLUGGING RECORD

Give All Information Completely
Make Required Affidavit
Mail or Deliver Report to:
Conservation Division
State Corporation Commission
P. O. Box 17027
Wichita, Kansas 67217
NORTH



Locate well correctly on above
Section Plat

Thomas County, Sec. 3 Twp. 10S Rge. 34W (E) (W)
Location as "NE/CNW%SW%" or footage from lines C NE SW

Lease Owner Petroleum, Inc.
Lease Name Kriss "E" Well No. #1
Office Address R. H. Garvey Bldg., 300 W. Douglas, Wichita, Ka. 67200
Character of Well (completed as Oil, Gas or Dry Hole) Dry Hole
Date well completed 11/26/76 19
Application for plugging filed 11/30/76 19
Application for plugging approved 11/30/76 19
Plugging commenced 11/26/76 19
Plugging completed 11/26/76 19
Reason for abandonment of well or producing formation Dry Hole

If a producing well is abandoned, date of last production 19
Was permission obtained from the Conservation Division or its agents before plugging was commenced? Yes

Name of Conservation Agent who supervised plugging of this well
Producing formation Depth to top Bottom Total Depth of Well 4870' Feet
Show depth and thickness of all water, oil and gas formations.

OIL, GAS OR WATER RECORDS

CASING RECORD

FORMATION	CONTENT	FROM	TO	SIZE	PUT IN	PULLED OUT
		0	323'	8 5/8"		

12-03-1976

Describe in detail the manner in which the well was plugged, indicating where the mud fluid was placed and the method or methods used in introducing it into the hole. If cement or other plugs were used, state the character of same and depth placed, from feet to feet for each plug set.

Plugged through drill pipe w/70 sx. @ 1100'
Plugged through drill pipe w/20 sx. @ 300'
Plugged through drill pipe w/10 sx. @ hull bridge

(If additional description is necessary, use BACK of this sheet)

Name of Plugging Contractor Chief Drilling Co., Inc.
Address 905 Century Plaza, Wichita, Kansas 67202

STATE OF KANSAS, COUNTY OF SEDGWICK, ss.
Jim Robinson (employee of owner) or (owner or operator) of the above-described well, being first duly sworn on oath, says: That I have knowledge of the facts, statements, and matters herein contained and the log of the above-described well as filed and that the same are true and correct. So help me God.

(Signature) Jim Robinson
905 Century Plaza, Wichita, Kansas 67202
(Address)

SUBSCRIBED AND SWORN TO before me this 30th day of November, 1976

Marilyn Sinard
Marilyn Sinard Notary Public.

My commission expires

MARILYN SINARD
STATE NOTARY PUBLIC
SEDGWICK COUNTY, KANSAS
MY COMM. EXP. APR. 30, 1979

November 30, 1976

DRILLERS LOG

15-193-20101-00-00

#1 KRISS "E"
C NE SW
Section 3-10S-34W
Thomas County, Kansas

OPERATOR: Petroleum, Inc.
CONTRACTOR: Chief Drilling Co., Inc.
COMMENCED: November 15, 1976
COMPLETED: November 26, 1976


8 5/8" @ 323' w/275 sx

0	330	Surface mud, sand & shale
330	4148	Shale
4148	4348	Shale and lime
4348	4680	Lime
4680	4720	Chalk and lime
4720	4762	Lime and chalk
4762	4845	Lime
4845	4870	Lime and chalk
4870		RTD

We certify that the above and foregoing is a true and correct copy of the log on the #1 Kriss "E" located in Thomas County, Kansas

CHIEF DRILLING CO., INC.


12-03-1974



Jim Robinson, Vice President

Subscribed and sworn to before me this 30th day of November, 1976.

MARILYN SINARD
STATE NOTARY PUBLIC
SEDGWICK COUNTY, KANSAS
MY COMM. EXP. APR. 30, 1979



Marilyn Sinard

Notary Public