

15-105-20007-00-00

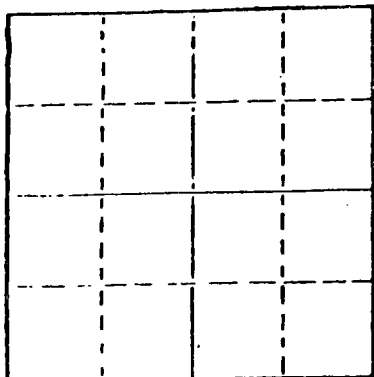
STATE OF KANSAS
STATE CORPORATION COMMISSION

WELL PLUGGING RECORD

Give All Information Completely
Make Required Affidavit
Mail or Deliver Report to
Conservation Division
State Corporation Comm.
245 North Water
Wichita, KS 67202

Lincoln County, Sec. 27 Twp. 11S Rge. 6 E/W
Location as "NE/CNW 1/4 SW 1/4" or footage from lines
C NE SW

Lease Owner Milford Wolting
Lease Name Cole Estate Well No. 1
Office Address Barnard, KS 67418
Character of Well (Completed as Oil, Gas or Dry Hole) Dry Hole



Locate well correctly on above
Section Plat

Date Well completed 1-14 19 78
Application for plugging filed 1-14 19 78
Application for plugging approved 1-14 19 78
Plugging commenced 1-14 19 78
Plugging completed 1-14 19 78
Reason for abandonment of well or producing formation Dry Hole

If a producing well is abandoned, date of last production 19

Was permission obtained from the Conservation Division or its agents before plugging was commenced? Yes

Name of Conservation Agent who supervised plugging of this well Gilbert Toman
Producing formation Depth to top Bottom Total Depth of Well 3960
Show depth and thickness of all water, oil and gas formations.

OIL, GAS OR WATER RECORDS

CASING RECORD

FORMATION	CONTENT	FROM	TO	SIZE	PUT IN	PULLED OUT
				8-5/8	233	-0-

Describe in detail the manner in which the well was plugged, indicating where the mud fluid was placed and the method or methods used in introducing it into the hold. If cement or other plugs were used, state the character of same and depth placed, from feet to feet for each plug set.

Mud laden fluid 3960 to 240'
25 sks cement @ 240'
10 sks cement @ 40'
2 sks cement in rat hole

RECEIVED
STATE CORPORATION COMMISSION
JAN 17 1978
01-17-1978
CONSERVATION DIVISION
Wichita, Kansas

(If additional description is necessary, use BACK of this sheet)

Name of Plugging Contractor Emphasis Oil Operations


STATE OF KANSAS COUNTY OF RUSSELL, ss.
Joe K. Branum (employee of owner) or (owner or operator)
of the above-described well, being first duly sworn on oath, says: That I have knowledge of the facts, statements, and matters herein contained and the log of the above-described well as filed and that the same are true and correct. So help me God.

(Signature) Joe K. Branum
Box 506, Russell, KS 67665
(Address)

SUBSCRIBED AND SWORN TO before me this 16th day of January, 1978

Patricia L. Clark
Notary Public.

My commission expires October 2, 1979



15-105-20007-00-00

EMPHASIS OIL OPERATIONS

P. O. Box 506

Russell, Kansas 67665

DRILLERS LOG

OPERATOR: Milford Wolting and
N - B Company, Inc., et al
Barnard, KS 67418

CONTRACTOR: Emphasis Oil Operations
Box 506
Russell, KS 67665

LEASE: Cole Estate

WELL: #1

LOCATION: C NE SW
Section 27-11S-6W
Lincoln County, Kansas

Total Depth: 3960'

Elevation: 1493' K.B.

Commenced: 1-3-78

Completed: 1-14-78

Casing: 8-5/8" @ 233'

Status: Dry Hole

RECEIVED
STATE CORPORATION COMMISSION

JAN 17 1978
01-17-1978
CONSERVATION DIVISION
Wichita, Kansas


DEPTHS & FORMATIONS

(All measurements from K.B.)

Sand & Shale	40	Lime & Shale	3430
Sand	254	Shale	3484
Sand & Shale	883	Lime & Shale	3530
Lime & Shale	912	Lime, Shale & Iron Pyrite	3549
Anhydrite	934	Chert, Shale & Lime	3585
Lime & Shale	1700	Lime & Shale	3704
Shale & Lime	1985	Lime, Shale & Chert	3772
Lime & Shale	3000	Lime & Shale	3930
Shale & Lime	3104	Shale & Lime (R.T.D.)	3960


STATE OF KANSAS)
COUNTY OF RUSSELL) ss

I, Joe K. Branum, of Emphasis Oil Operations, state that the above and foregoing is a true and correct log of the above captioned well.


Joe K. Branum

Subscribed and sworn to before me this 16th day of January, 1978.

My Commission Expires: October 2, 1979.


Notary Public

