

15-105-00008-00-00

STATE OF KANSAS  
STATE CORPORATION COMMISSION

WELL PLUGGING RECORD

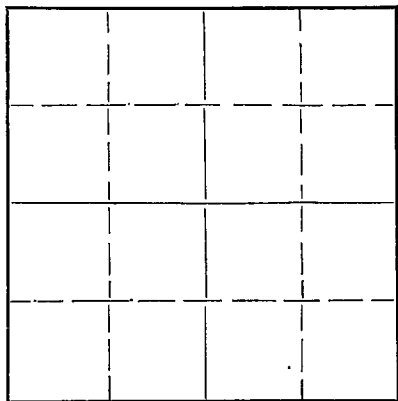
Give All Information Completely  
Make Required Affidavit  
Mail or Deliver Report to:  
Conservation Division  
State Corporation Commission  
800 Bitting Building  
Wichita, Kansas

OR

FORMATION PLUGGING RECORD

Strike out upper line  
when reporting plugging  
of formations.

NORTH



Locate well correctly on above  
Section Flat

Lincoln County. Sec. 30 Twp. 11 Rge. 7 (W)

Location as "NE 1/4 NW 1/4 SW 1/4" or footage from lines. NW NW NW

Lease Owner Inland Oil Company, Inc.

Lease Name RHUDY Well No. 1

Office Address 900 Land Bank Building - Kansas City 6, Missouri

Character of Well (completed as Oil, Gas or Dry Hole) Dry Hole

Date well completed June 27, 1954

Application for plugging filed June 27, 1954

Application for plugging approved June 27, 1954

Plugging commenced June 27, 1954

Plugging completed June 27, 1954

Reason for abandonment of well or producing formation Dry Hole

If a producing well is abandoned, date of last production 19

Was permission obtained from the Conservation Division or its agents before plugging was commenced? yes

Name of Conservation Agent who supervised plugging of this well Ruel Durkee

Producing formation Depth to top Bottom Total Depth of Well Feet

Show depth and thickness of all water, oil and gas formations.

OIL, GAS OR WATER RECORDS

CASING RECORD

| Formation | Content | From | To   | Size   | Put In | Pulled Out      |
|-----------|---------|------|------|--------|--------|-----------------|
| Arbuckle  | Water   | 3985 | 4005 | 8 5/8" | 400    | cmtd. w/250 sax |
|           |         |      |      |        |        |                 |
|           |         |      |      |        |        |                 |
|           |         |      |      |        |        |                 |
|           |         |      |      |        |        |                 |
|           |         |      |      |        |        |                 |
|           |         |      |      |        |        |                 |
|           |         |      |      |        |        |                 |
|           |         |      |      |        |        |                 |
|           |         |      |      |        |        |                 |

Describe in detail the manner in which the well was plugged, indicating where the mud fluid was placed and the method or methods used in introducing it into the hole. If cement or other plugs were used, state the character of same and depth placed, from feet to feet for each plug set.

Heavy mud from 4005' to 2000'  
Re-mudded from 2000' to 310'  
Set bridging plug in 15 sax cement @ 300' through 4 1/2" drill pipe  
Heavy mud to 40'  
Set bridging plug - 5 sax cement @ 40' to surface

07-01-1954

(If additional description is necessary, use BACK of this sheet)

Correspondence regarding this well should be addressed to Shields Drilling Company, Inc.  
Address Box 248 - Russell, Kansas

STATE OF Kansas, COUNTY OF Russell, ss.

H. E. Reiss (employee of owner) or (owner or operator) of the above-described well, being first duly sworn on oath, says: That I have knowledge of the facts, statements, and matters herein contained and the log of the above-described well as filed and that the same are true and correct. So help me God.


(Signature) H. E. Reiss

Box 248 - Russell, Kansas (Address)

SUBSCRIBED AND SWORN TO before me this 30th day of June, 1954

J. Anne Logsdon Notary Public

My commission expires May 28 - 1955



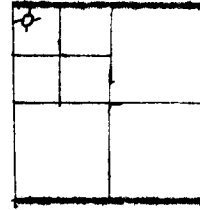
15-105-00008-00-00

WELL LOG

INLAND OIL COMPANY, Inc.  
Rhudy #1

NW NW NW  
Sec. 30, Twp. 11S, Rge. 7W  
Lincoln County, Kansas

Total Depth: 4005'  
Commenced: June 8, 1954  
Completed: June 27, 1954  
Drilled by Shields Drilling Co., Inc.



CASING RECORD

8 5/8" 402' Cmtd. w/250 Sbx

Elevation: 1595' D. F.  
Treatment: None  
Production: D & A

-----Figures Indicate Bottom of Formation-----

|                     |          |
|---------------------|----------|
| Limestone           | 35       |
| Blue Shale          | 80       |
| Sand                | 90       |
| Blue Shale          | 120      |
| Shale & Lime Streak | 200      |
| Red Bed & Shale     | 350      |
| Sand                | 370      |
| Shale & Lime Streak | 470      |
| Red Bed             | 555      |
| Shale & Broken Lime | 700      |
| Shale & Lime Streak | 850      |
| Shale               | 990      |
| Shale & Lime Streak | 1150     |
| Lime & Shale        | 1410     |
| Lime                | 1490     |
| Lime & Shale        | 1560     |
| Shale & Lime Streak | 1650     |
| Lime & Shale        | 1945     |
| Shale               | 2182     |
| Lime & Shale        | 2620     |
| Shale               | 2630     |
| Sand & Shale        | 2664     |
| Lime & Shale        | 3308     |
| Lime                | 3588     |
| Lime & Shale        | 3612     |
| Lime                | 3702     |
| Shale & Lime        | 3761     |
| Lime                | 3790     |
| Shale & Lime        | 3928     |
| Lime & Sand         | 3953     |
| Shale & Sand        | 3960     |
| Lime & Shale        | 3975     |
| Arbuckle            | 4005 T D |

07-01-1954

**PLUGGING**  
 FILE SEC 30 T 11 R 7W  
 BOOK PAGE 44 LINE 45