

STATE OF KANSAS
STATE CORPORATION COMMISSION
200 Colorado Derby Building
Wichita, Kansas 67202

WELL PLUGGING RECORD
K.A.R.-82-3-117

API NUMBER 15-105-20,017-00-00

LEASE NAME Clarence Lessor

WELL NUMBER 1

330 Ft. from S Section Line

990 Ft. from E Section Line

SEC. 11 TWP. 11 SRGE. 9 (E1/4)(W)

COUNTY Lincoln

Date Well Completed 9/8/88

Plugging Commenced 9/8/88

Plugging Completed 9/8/88

TYPE OR PRINT
NOTICE: Fill out completely
and return to Cons. Div.
office within 30 days.

LEASE OPERATOR Charlie Kosarek

ADDRESS 1100 NW Loop 410, Suite 611, San Antonio, TX 78213

PHONE# (512) -377-3214 OPERATORS LICENSE NO. 3818

Character of Well D&A

(Oil, Gas, D&A, SWD, Input, Water Supply Well)

The plugging proposal was approved on 9-8-88 (date)

by Jack ??? (KCC District Agent's Name).

Is ACO-1 filed? No If not, is well log attached? Yes

Producing Formation _____ Depth to Top _____ Bottom T.D. 4305'

Show depth and thickness of all water, oil and gas formations.

OIL, GAS OR WATER RECORDS

CASING RECORD

Formation	Content	From	To	Size	Put in	Pulled out
				8-5/8"	421'	-0-

Describe in detail the manner in which the well was plugged, indicating where the mud fluid was placed and the method or methods used in introducing it into the hole. If cement or other plugs were used, state the character of same and depth placed, from _____ feet to _____ feet each set.

Mud laden fluid 4305'-3890' 25 sks cement @ 60'
35 sks cement @ 3890' 10 sks in rathole
50 sks cement @ 480'
40 sks cement @ 300'

(If additional description is necessary, use BACK of this form.)

Name of Plugging Contractor Emphasis Oil Operations License No. 750

Address P. O. Box 506, Russell, Kansas 67665-0506

STATE OF KANSAS COUNTY OF RUSSELL, ss.

Kyle B. Branum (Employee of Operator) or (Operator) of above-described well, being first duly sworn on oath, says: That I have knowledge of the facts, statements, and matters herein contained and the log of the above-described well as filed that the same are true and correct, so help me God.

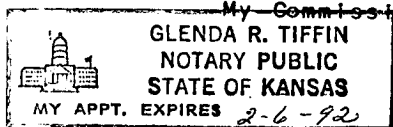
(Signature) [Signature]

(Address) Kyle B. Branum
Box 506, Russell, KS 67665-0506

SUBSCRIBED AND SWORN TO before me this 15th day of September, 19 88

[Signature]
Glenda R. Tiffin, Notary Public

My Commission Expires: February 6, 1992



15-105-20017-00-00

EMPHASIS OIL OPERATIONS

P. O. BOX 506
RUSSELL, KS 67665

DRILLERS LOG

OPERATOR: Charlie Kosarek
1100 NW Loop 410, Suite 611
San Antonio, Texas 78213

CONTRACTOR: Emphasis Oil Operations
Box 506
Russell, KS 67665

LEASE: Clarence Lessor WELL #1

LOCATION: SW SE SE
Section 11-11S-9W
Lincoln County, Kansas

LOGGERS TOTAL DEPTH: 4305'

ROTARY TOTAL DEPTH: 4305'

COMMENCED: 8/30/88

CASING: 8-5/8" @ 421' w/200 sks cement

ELEVATION: 1491' K.B.

COMPLETED: 9/8/88

STATUS: Dry Hole


DEPTHS & FORMATIONS

(All measurements from K.B.)

Top Soil, Post Rock & Shale	165'	Shale & Lime	3100'
Shale	305'	Lime w/Pyrite Stringers	3255'
Sand	380'	Lime & Shale	3980'
Post Rock	473'	Lime (R.T.D.)	4355'
Shale	2365'		

STATE OF KANSAS)
) ss
COUNTY OF RUSSELL)

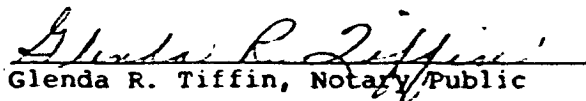
Kyle B. Branum, of Emphasis Oil Operations, states that the above and foregoing is a true and correct log of the above captioned well, to the best of his knowledge.


Kyle B. Branum

Subscribed and sworn to before me on September 8, 1988.

My commission expires: February 6, 1992.

GLEND A. R. TIFFIN
NOTARY PUBLIC
STATE OF KANSAS
MY APPT. EXPIRES 2-6-92


Glenda R. Tiffin, Notary Public

RECEIVED
STATE CORPORATION COMMISSION

SEP 20 1988
09-20-1988
CONSERVATION DIVISION
Wichita, Kansas