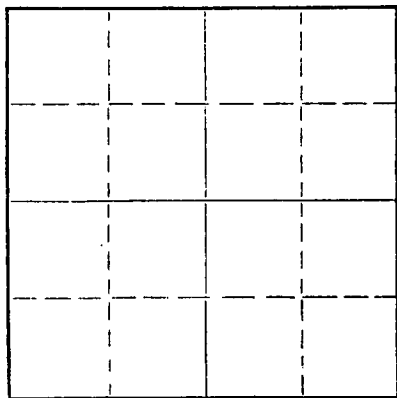


STATE OF KANSAS  
STATE CORPORATION COMMISSION

Give All Information Completely  
Make Required Affidavit  
Mail or Deliver Report to:  
Conservation Division  
State Corporation Commission  
211 No. Broadway  
Wichita, Kansas

WELL PLUGGING RECORD

NORTH



Locate well correctly on above  
Section Plat

Graham County. Sec. 31 Twp. 9 Rge. (E) 23 (W)  
Location as "NE/CNW/SW" or footage from lines SE SE SE 1/4  
Lease Owner Herman Geo. Kaiser, Oil Producer  
Lease Name Denio Well No. 1  
Office Address 909 Palace Building, Tulsa, Oklahoma  
Character of Well (completed as Oil, Gas or Dry Hole) dry  
Date well completed May 17 19 58  
Application for plugging filed May 17 19 58  
Application for plugging approved May 17 19 58  
Plugging commenced May 17 19 58  
Plugging completed May 17 19 58  
Reason for abandonment of well or producing formation Dry

If a producing well is abandoned, date of last production \_\_\_\_\_ 19\_\_\_\_  
Was permission obtained from the Conservation Division or its agents before plugging was commenced? Yes

Name of Conservation Agent who supervised plugging of this well A. D. Fabricius  
Producing formation \_\_\_\_\_ Depth to top \_\_\_\_\_ Bottom \_\_\_\_\_ Total Depth of Well 4030 Feet  
Show depth and thickness of all water, oil and gas formations.

OIL, GAS OR WATER RECORDS

CASING RECORD

FORMATION	CONTENT	FROM	TO	SIZE	PUT IN	PULLED OUT
				8 5/8	204'	none

Describe in detail the manner in which the well was plugged, indicating where the mud fluid was placed and the method or methods used in introducing it into the hole. If cement or other plugs were used, state the character of same and depth placed, from \_\_\_\_\_ feet to \_\_\_\_\_ feet for each plug set.

Filled hole with heavy mud to 550 ft. set plug  
and cemented with 25 sacks cement through  
drill pipe. Mudded hole to 200 ft, set plug  
and cemented with 15 sacks cement & 1/3 sack  
hulls through drill pipe. Mudded to 40 ft,  
and cemented with 10 sacks cement to surface.

5-28-58

(If additional description is necessary, use BACK of this sheet)

Name of Plugging Contractor H 30, Inc.  
Address 709 Petroleum Building, Wichita, Kansas


STATE OF Kansas COUNTY OF Sedgwick ss. employee of contractor  
L. C. Sponenberg (employee or owner) or (owner or operator) of the above-described  
well, being first duly sworn on oath, says: That I have knowledge of the facts, statements, and matters herein contained and the log of the  
above-described well as filed and that the same are true and correct. So help me God.

(Signature) L. C. Sponenberg  
(Address) \_\_\_\_\_

SUBSCRIBED AND SWORN TO before me this 21 day of May, 19 58

Rose Furey Notary Public.

My commission expires Feb. 13, 1960



KANSAS GEOLOGICAL SOCIETY  
KANSAS WELL LOG BUREAU - KANSAS WELL SAMPLE BUREAU  
KANSAS GEOLOGICAL SOCIETY BUILDING  
508 EAST MURDOCK - WICHITA, KANSAS

COMPANY **German Per. Dr. Co., 1 rounder**

SEC. **31** T. **9** R. **23**  
LOC. **1/4**

FARM **enlo** NO. **1**

TOTAL DEPTH **4035'**

COUNTY **Osage**

COMM. **5/8/58**

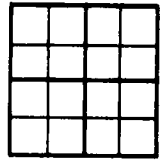
COMP. **5/17/58**

KANSAS

SHOT OR TREATED

CONTRACTOR **W. J. Co., Inc.**

ISSUED



CASING

20	10
15	8 20'
12	6
13	5

ELEVATION **2157**

PRODUCTION

FIGURES INDICATE BOTTOM OF FORMATIONS

Surface Soil	1'
Clay with sand streaks	1.0'
hale	204'
hale & shell with sand streaks	1500'
and	1'15"
hale & shells	2029'
hydrite	2131'
hale & shells	2520'
hale with lime streaks	2650'
lime & hale	3810'
massive lime	3981'
lime	3990'
massive lime	4026'
hale	4035'

Formation logs:

Webster	3705
Topeka	3524
Turkey	3739
Massive lime	3900
Base of massive lime	4026

I hereby certify that this is a true and correct log of the above described well as shown by the drilling reports.

W. J. Co., Inc.

*[Signature]*

Subscribed and sworn to before me, a Notary Public, in and for said county and State this 21 of May 1958.

*[Signature]*  
Notary Public

My commission expires February 13, 1960

PLUGGING  
FILE SEC. 31 T. 9 R. 23W  
BOOK PAGE 102 LINE 29