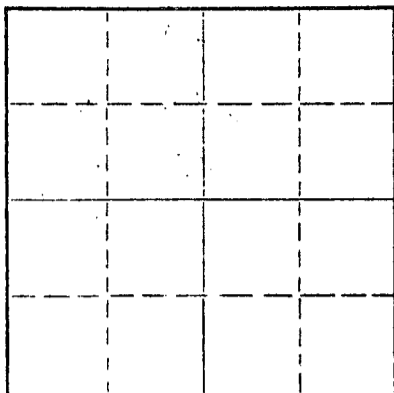


STATE OF KANSAS
STATE CORPORATION COMMISSION

Give All Information Completely
Make Required Affidavit
Mail or Deliver Report to:
Conservation Division
State Corporation Commission
P. O. Box 17027
Wichita, Kansas 67217
NORTH

WELL PLUGGING RECORD



Locate well correctly on above
Section Plat

Graham County. Sec. 32 Twp. 9S Rge. 23W (E) (W)
Location as "NE/CNWxSWx" or footage from lines SW NW SE
Lease Owner Dreiling Oil, Inc.
Lease Name Butcher Well No. B #1
Office Address Rt. #2, Victoria, KS 67671
Character of Well (completed as Oil, Gas or Dry Hole) Oil Well
Date well completed 4-3 19 70
Application for plugging filed 10-25 19 73
Application for plugging approved 10-26 19 73
Plugging commenced 2-2 19 74
Plugging completed 2-2 19 74
Reason for abandonment of well or producing formation Depleted

If a producing well is abandoned, date of last production 10 19 73
Was permission obtained from the Conservation Division or its agents before plugging was commenced? yes

Name of Conservation Agent who supervised plugging of this well W.L. Nichols, Box 157, Morland, KS 67650
Producing formation _____ Depth to top _____ Bottom _____ Total Depth of Well 4,030 Feet
Show depth and thickness of all water, oil and gas formations.


OIL, GAS OR WATER RECORDS

CASING RECORD

FORMATION	CONTENT	FROM	TO	SIZE	PUT IN	PULLED OUT
Surface Pipe				8 5/8"	192'	None
Casing				4 1/2"	4,029	1140'

Describe in detail the manner in which the well was plugged, indicating where the mud fluid was placed and the method or methods used in introducing it into the hole. If cement or other plugs were used, state the character of same and depth placed, from _____ feet to _____ feet for each plug set.

Plug set at 3800' - 50' sand and 4 sacks cement on top. Plugged with 5 hulls, 25 gel, 150 cu. ft. cement. Maximum pressure 500#; Shut In Pressure 150#.



(If additional description is necessary, use BACK of this sheet)

Name of Plugging Contractor Dreiling Oil, Inc.
Address Rt. #2, Victoria, KS 67671

STATE OF KANSAS, COUNTY OF ELLIS, ss.
I, Joe Hess, Sec. Treas. of Drlg. Contr. (employer, owner, or operator) of the above-described well, being first duly sworn on oath, says: That I have knowledge of the facts, statements, and matters herein contained and the log of the above-described well as filed and that the same are true and correct. So help me God.

(Signature) [Signature]
JOE HESS, RT. #2, Victoria, KS 67671
(Address)

Subscribed and sworn to before me this 6th day of February, 1974

My commission expires September 13, 1976
Cecilia Basgall
Cecilia Basgall Notary Public.



15-065-20367-0000

L. J. DREILING AND SONS, INC.

Victoria, Kansas 67671

WELL LOG

Company	Leo J. Dreiling Oil Company Route 2 Victoria, Kansas 67671	Sec. 32	Twp. 9	Rng. 23
Farm	Butcher B No. 1	Location	SW NW SE	
Total Depth	4030'	County	Graham	
Comm.	3-26-70	Comp.	4-3-70	Elevation: 2470' K. B. 2467' D. F. 2465' G. R.
Contractor	L. J. Dreiling & Sons, Inc. Victoria, Kansas 67671	Casing Record	Cement Record	Production:
	192' - 8 5/8" 4029' - 4 1/2"		175 sacks cement 175 sacks salt saturated cement 10 bbls. salt flush	


Figures Indicate Bottom of Formations

0'	150'	Top Soil, Sandy Clay
150'	192'	Blue Shale
192'	1113'	Shale
1113'	1120'	Hard Sand
1120'	1605'	Shale
1605'	1810'	Sand
1810'	2074'	Shale & Redbed
2074'	2108'	Anhy.
2108'	2318'	Shale
2318'	3441'	Shale & Lime
3441'	4030'	Lime
4030'	T.D.	

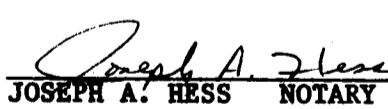
RECEIVED
 STATE CORPORATION COMMISSION
 OUL 26 1973
 CONSERVATION DIVISION
 Wichita, Kansas

STATE OF KANSAS)
) ss
 COUNTY OF ELLIS)

I, Leo F. Dreiling, of the L. J. Dreiling & Sons, Inc., upon oath states that the above and foregoing is a true and correct copy from the Daily Drilling Report from your Butcher B #1.


 LEO F. DREILING

Subscribed and sworn to before me this 6th day of April 1970.


 JOSEPH A. HESS NOTARY PUBLIC

My commission expires: September 19, 1970

