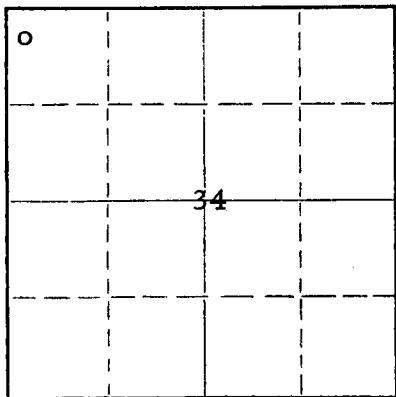


STATE OF KANSAS
STATE CORPORATION COMMISSION

Give All Information Completely
Make Required Affidavit
Mail or Deliver Report to:
Conservation Division
State Corporation Commission
211 No. Broadway
Wichita, Kansas

WELL PLUGGING RECORD

NORTH



Locate well correctly on above
Section Plat

GRAHAM County. Sec. 34 Twp. 9 Rge. (E) 23 (W)

Location as "NE/CNW&SW" or footage from lines. NW NW NW

Lease Owner Burch Drilling Co., Inc.

Lease Name Ella Law Estate Well No. 1

Office Address 1011 Union Center - Wichita, Kansas

Character of Well (completed as Oil, Gas or Dry Hole) dry hole

Date well completed 2-2 1958

Application for plugging filed 2-2 1958

Application for plugging approved 2-2 1958

Plugging commenced 2-2 1958

Plugging completed 2-2 1958

Reason for abandonment of well or producing formation dry

If a producing well is abandoned, date of last production 19

Was permission obtained from the Conservation Division or its agents before plugging was commenced? yes

Name of Conservation Agent who supervised plugging of this well A. D. Fabricius

Producing formation Depth to top Bottom Total Depth of Well 3975 Feet

Show depth and thickness of all water, oil and gas formations.


OIL, GAS OR WATER RECORDS

CASING RECORD

FORMATION	CONTENT	FROM	TO	SIZE	PUT IN	PULLED OUT
				8 5/8	220	none

Describe in detail the manner in which the well was plugged, indicating where the mud fluid was placed and the method or methods used in introducing it into the hole. If cement or other plugs were used, state the character of same and depth placed, from feet to feet for each plug set.

- Set 1st plug @ 550' w/25 sx.
- Set 2nd plug @ 230' w/15 sx.
- Set 3rd plug @ 40' w/10 sx.



(If additional description is necessary, use BACK of this sheet)

Name of Plugging Contractor Burch Drilling Co., Inc.

Address 1011 Union Center - Wichita, Kansas

STATE OF Kansas COUNTY OF Sedgwick, ss.

Earl M. Burch (signature of owner) or (owner or operator) of the above-described well, being first duly sworn on oath, says: That I have knowledge of the facts, statements, and matters herein contained and the log of the above-described well as filed and that the same are true and correct. So help me God.


(Signature) Earl M. Burch

(Address)

SUBSCRIBED AND SWORN TO before me this 7th day of Feb., 19 58.

Betty Spriggs Notary Public.

My commission expires June 13, 1959.



WELL LOG

Burch Drilling Co., Inc.
 #1 Ella Law Estate
 NW NW NW 34-9S-23W,
 Graham County, Kansas
 Total Depth 3975'

Comm: 1-24-55
 Comp: 2- 2-55
 8 5/8" @ 220' w/170 cc.
 D & A
 Elevation: 2432 KES

Tops:

225 Clay & Soil
 1375 Shale & Shells
 2010 Shale & Lime streaks
 2011 Shale
 2048 Anhydrite
 2568 Shale & Lime streaks
 3765 Shale & Lime
 3975 Lime

 3975 RTD

Heebner 3711
 Toronto 3734
 Lansing 3949
 BKC 3967

DST #1 3769-95 1 hr. Rec. 7'
 mud. BHP 1000.

DST #2 3814-26 2 hr. Rec.

DST #3 3814-26 2 hr. Rec.

DST #4 3814-26 1 hr. Rec.
 21' mud. BHP 600.

DST #5 3810-26 1 hr. Rec. 18'
 mud. BHP 710.

DST #6 3870-95 1 hr. Rec. 14'
 mud. BHP 00.

DST #7 3894-3915 1 hr. Rec.
 12' mud. BHP 00.

DST #8 3919-24 1 hr. Rec.
 15' mud. BHP 00.

DST #9 3935-75 1 hr. Rec. 5'
 mud. BHP 00.

State of Kansas, County of W Sedgwick:

I, Earl M. Burch, president of Burch Drilling Co., Inc. being first duly sworn on oath, state: What I have knowledge of the facts, statements and contents herein contained and that the same are true and correct.

Earl M. Burch

Subscribed and sworn to before
 me this 5th day of February, 1958.

Betty [Signature]
 Notary Public

My commission expires: 6-13-59.

