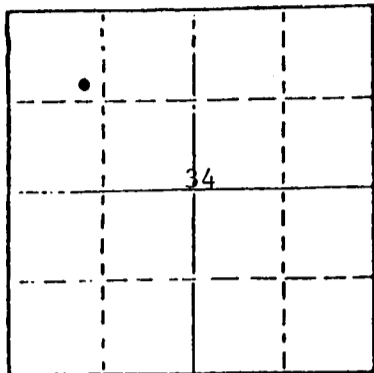


STATE OF KANSAS  
STATE CORPORATION COMMISSION

WELL PLUGGING RECORD

Give All Information Completely  
Make Required Affidavit  
Mail or Deliver Report to  
Conservation Division  
State Corporation Comm.  
245 North Water  
Wichita, KS 67202

Graham County, Sec. 34 Twp. 9 Rge. 23 ~~SW~~  
Location as "NE/CNW $\frac{1}{4}$ SW $\frac{1}{4}$ " or footage from lines \_\_\_\_\_  
NW NW SE  
Lease Owner ~~Martin Drilling Company~~ Veeder Supply  
Lease Name Law 'B' Well No. 1  
Office Address 250 N. Water - Suite 300, Wichita, KS 67202  
Character of Well (Completed as Oil, Gas or Dry Hole) Oil



Locate well correctly on above  
Section Plat

Date Well completed 7/10 1975  
Application for plugging filed 2/21 1983  
Application for plugging approved Verbal 19  
Plugging commenced 2/23 1984  
Plugging completed 5/09 1984  
Reason for abandonment of well or producing formation \_\_\_\_\_

If a producing well is abandoned, date of last production  
April 8 1983

Was permission obtained from the Conservation Division or  
its agents before plugging was commenced? Yes

Name of Conservation Agent who supervised plugging of this well Carl Goodrow  
Producing formation LKC Depth to top 3737 Bottom 3963 Total Depth of Well 4151  
Show depth and thickness of all water, oil and gas formations.

OIL, GAS OR WATER RECORDS

CASING RECORD

| FORMATION | CONTENT | FROM | TO | SIZE   | PUT IN | PULLED OUT |
|-----------|---------|------|----|--------|--------|------------|
|           |         |      |    | 8 5/8" | 252'   |            |
|           |         |      |    | 4 1/2" | 4062'  |            |
|           |         |      |    |        |        |            |
|           |         |      |    |        |        |            |

Describe in detail the manner in which the well was plugged, indicating where the mud fluid  
was placed and the method or methods used in introducing it into the hold. If cement or other  
plugs were used, state the character of same and depth placed, from \_\_\_\_\_ feet to  
\_\_\_\_\_ feet for each plug set.

Allied Cementing pumped 60 sxs cement down annulus, between 8 5/8" and  
5 1/2" casing. Pumped 70 sxs cement followed by 15 sxs gel down 4 1/2"  
casing. Released plug and pumped 70 sxs cement.  
On 2/24/84 a wireline was run to find cement 660' from surface.  
On 5/09/84 1 sx gel folled by 3 sxs cement were dumped down the 4 1/2"  
casing and filled to surface.

(If additional description is necessary, use BACK of this sheet)

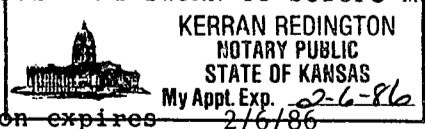
Name of Plugging Contractor \_\_\_\_\_

STATE OF Kansas COUNTY OF Sedgwick, ss.  
(employee of owner) or (owner or operator)  
of the above-described well, being first duly sworn on oath, says: That I have knowledge of  
the facts, statements, and matters herein contained and the log of the above-described well  
as filed and that the same are true and correct. So help me God.

(Signature) [Signature]

250 N. Water - Suite 300  
(Address)

SUBSCRIBED AND SWORN TO before me this 10 day of May, 19 84



My commission expires 2/6/86

[Signature]  
Kerran Redington Notary Public.

RECEIVED  
STATE CORPORATION COMMISSION  
MAY 11 1984  
CONSERVATION DIVISION  
Wichita, Kansas

15-065-20766-0000

# WELL LOG

COMPANY Veeder Supply & Development Co.

SEC. 34 T. 9S R. 23W  
LOC. NW NW SE

FARM LAW "B" NO. 1

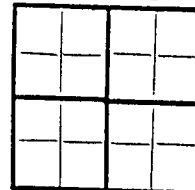
RIG. NO. 15

TOTAL DEPTH 4150'

COMM. 7/2/75 COMP. 7/10/75

COUNTY Graham  
KANSAS

CONTRACTOR Murfin Drilling Company



CASING

|    |                         |
|----|-------------------------|
| 20 | 10                      |
| 15 | 8 5/8" w/160 sx @ 252'  |
| 12 | 6                       |
| 13 | 5                       |
|    | 4 1/2" w/200 sx @ 4062' |

ELEVATION 2448 KB

PRODUCTION Producer

FIGURES INDICATE BOTTOM OF FORMATIONS


- 230 - shale, sand
- 252 - shale
- 465 - cmt shale
- 1635 - shale, sand
- 1755 - sand
- 2015 - shale, redbed
- 2052 - anhydrite
- 2585 - shale
- 3488 - shale, lime
- 3625 - lime
- 3795 - lime, chirt
- 3985 - lime
- 4150 - lime, chirt
- 4150 - TD

RECEIVED  
STATE CORPORATION COMMISSION  
FEB 23 1983  
CONSERVATION DIVISION  
Wichita, Kansas

State of Kansas  
County of Sedgwick } ss:

I, James R. Daniels of the Murfin Drilling Company

upon oath state that the above and foregoing is a true and correct copy of the log of the LAW "B" #1 well.



James R. Daniels

Subscribed and sworn to before me this 17th day of July 1975  
JOLENE S. FRISKIE, STATE NOTARY PUBLIC  
My Comm. Exp. March 13, 1979

Jolene S. Friskie  
NOTARY PUBLIC