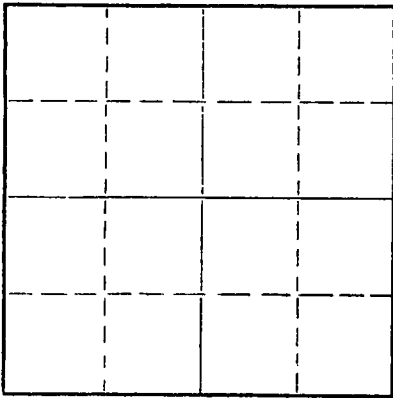


WELL PLUGGING RECORD

Give All Information Completely
Make Required Affidavit
Mail or Deliver Report to:
Conservation Division
State Corporation Commission
211 No. Broadway
Wichita, Kansas

NORTH



Locate well correctly on above
Section Plat

Ellis County, Sec. 23 Twp. 11S Rge. 16W (#) (W)
Location as "NE/CNW/SW" or footage from lines. NW NW SW
Lease Owner Okmar Oil Company
Lease Name Bowlby Well No. B-#1
Office Address 1130 Wichita Plaza, Wichita, Kansas 67202
Character of Well (completed as Oil, Gas or Dry Hole) Dry Hole
Date well completed 11-19-65 19
Application for plugging filed 11-19-65 19
Application for plugging approved 11-19-65 19
Plugging commenced 11-19-65 19
Plugging completed 11-19-65 19
Reason for abandonment of well or producing formation Dry Hole

If a producing well is abandoned, date of last production 19
Was permission obtained from the Conservation Division or its agents before plugging was commenced? yes

Name of Conservation Agent who supervised plugging of this well Gilbert Leiker, Victoria, Ks.
Producing formation _____ Depth to top _____ Bottom _____ Total Depth of Well 3391 Feet
Show depth and thickness of all water, oil and gas formations.

OIL, GAS OR WATER RECORDS

CASING RECORD

FORMATION	CONTENT	FROM	TO	SIZE	PUT IN	PULLED OUT
				8 5/8"	178'	none

Describe in detail the manner in which the well was plugged, indicating where the mud fluid was placed and the method or methods used in introducing it into the hole. If cement or other plugs were used, state the character of same and depth placed, from _____ feet to _____ feet for each plug set.

Mud to 540', plug, 20 sacks cement
Mud to 170', plug 20 sacks cement
Mud to 40', plug, 1/2 sk. hulls, cement to cellar bottom

NOV 29 1965
CONSERVATION DIVISION
WICHITA, KANSAS

(If additional description is necessary, use BACK of this sheet)

Name of Plugging Contractor Leben Drilling, Inc.
Address Box 486, Great Bend, Kansas 67530

STATE OF KANSAS, COUNTY OF BARTON, ss.
Leslie Kite

(employee of owner) or (owner or operator) of the above-described well, being first duly sworn on oath, says: That I have knowledge of the facts, statements, and matters herein contained and the log of the above-described well as filed and that the same are true and correct. So help me God.

(Signature) Leslie Kite

P. O. Box 486, Great Bend, Kansas
(Address)

SUBSCRIBED AND SWORN TO before me this 24th day of November, 19 65

My commission expires April 1, 1967

Glaucia Nichols
Notary Public.

DRILLER'S LOG


COMPANY: Okmar Oil Company
 CONTRACTOR: LEBEN DRILLING, INC.
 FARM: BOWLBY B-#1
 LOCATION: NW NW SW Sec. 23-11S-16W
 ELLIS COUNTY, KANSAS
 COMMENCED: 11-12-65
 COMPLETED: 11-19-65

0	90	Surface clay, post rock
90	336	Shale
336	396	Sand
396	530	Shale
530	615	Shale, sand
615	955	Redbed
955	993	Anhydrite
993	1050	Shale, shells
1050	1530	Shale, redbed
1530	2355	Lime, shale
2355	2770	Shale, lime
2770	2995	Lime
2995	3060	Lime, shale
3060	3325	Lime
3325	3384	Conglomerate
3384	3391	Shale
	<u>3391</u>	<u>RTD - D. & A.</u>

11-29-1965
 NOV 29 1965
 COMMISSION DIVISION
 STATE OF KANSAS

Set 8 5/8" used surface casing @ 178' with 150 sacks Sunset


I, Leslie Kite, do hereby certify that the above and foregoing is a true and correct copy of the log of the Bowlby B-#1 well, located NW NW SW of Section 23, Township 11 South, Range 16 West, Ellis County, Kansas, as reflected by the records of Leben Drilling, Inc.



 Leslie Kite

STATE OF KANSAS)
) SS
 COUNTY OF BARTON)

Subscribed and sworn to before me, a Notary Public, in and for Barton County, Kansas, this 24th day of November, 1965.


 Ulanda Nichols

My Commission Expires:
 April 1, 1967