

15-065-20218-0000

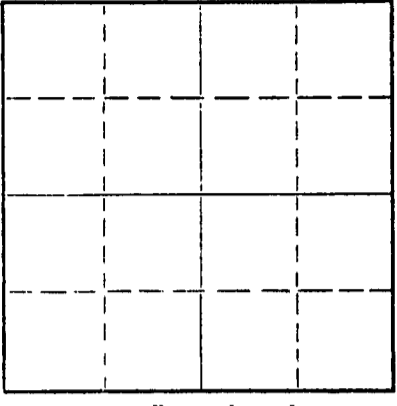
STATE OF KANSAS
STATE CORPORATION COMMISSION

Form CP-4

Give All Information Completely
Make Required Affidavit
Mail or Deliver Report to:
Conservation Division
State Corporation Commission
212 No. Market
Wichita, Kansas

WELL PLUGGING RECORD

NORTH



Locate well correctly on above
Section Plat

Graham County, Sec. 13 Twp. 9 Rge. 24 (E) W (W)
Location as "NE/CNWKSWK" or footage from lines NE NE NW
Lease Owner Don E. Pratt Oil Operations
Lease Name Hildebrand A Well No. 1
Office Address Box 370, Hays, Kansas 67601
Character of Well (completed as Oil, Gas or Dry Hole) Dry Hole
Date well completed 6-26 19 69
Application for plugging filed 6-26 19 69
Application for plugging approved 6-26 19 69
Plugging commenced 6-26 19 69
Plugging completed 6-26 19 69
Reason for abandonment of well or producing formation Dry Hole

If a producing well is abandoned, date of last production _____ 19____
Was permission obtained from the Conservation Division or its agents before plugging was commenced? Yes

Name of Conservation Agent who supervised plugging of this well W. L. Nichols
Producing formation _____ Depth to top _____ Bottom _____ Total Depth of Well _____ Feet
Show depth and thickness of all water, oil and gas formations.

OIL, GAS OR WATER RECORDS

CASING RECORD

FORMATION	CONTENT	FROM	TO	SIZE	PUT IN	PULLED OUT
<u>Surface Pipe</u>				<u>8 5/8"</u>	<u>184'</u>	

Describe in detail the manner in which the well was plugged, indicating where the mud fluid was placed and the method or methods used in introducing it into the hole. If cement or other plugs were used, state the character of same and depth placed, from _____ feet to _____ feet for each plug set.

1st. plug was set @ 1225' with 100 cubic feet
2nd. plug was set @ 210' with 20 cubic feet
3rd. plug was set @ 40' with 10 cubic feet
Cementing to bottom of cellar

RECEIVED
STATE CORPORATION COMMISSION
JUL 1 1969
CONSERVATION DIVISION
Wichita, Kansas


(If additional description is necessary, use BACK of this sheet)

Name of Plugging Contractor L. J. Dreiling & Sons, Inc.
Address Route 2, Victoria, Kansas 67671

STATE OF Kansas, COUNTY OF ELLIS, ss.
I, Leo F. Dreiling (employee of owner) or (owner/proprietor) of the above-described

well, being first duly sworn on oath, says: That I have knowledge of the facts, statements, and matters herein contained and the log of the above-described well as filed and that the same are true and correct. So help me God.

(Signature) Leo F. Dreiling
LEO F. DREILING, ROUTE 2, VICTORIA, KANSAS 67671
(Address)



SUBSCRIBED AND SWORN TO before me this 30th day of June, 1969

My commission expires September 19, 1970
Joseph A. Hess
JOSEPH A. HESS Notary Public.

L. J. DREILING AND SONS, INC.

Victoria, Kansas 67671

WELL LOG


Company	Don E. Pratt Oil Operations Box 370 Hays, Kansas 67601	Sec. 13	Twp. 9	Rng. 24
Farm	Hildebrand A No. 1	Location	NE NE NW	
Total Depth	4020'	County	Graham	
Comm.	6-19-69	Comp.	6-26-69	Elevation: 2441' K. B.
Contractor	L. J. Dreiling & Sons, Inc. Victoria, Kansas 67671			2438' D. F.
				2436' G. R.
		Casing Record	Cement Record	Production: D & A
	184' - 8 5/8"		150 sacks cement	

Figures Indicate Bottom of Formations

0'	100'	Top Soil & Sand
100'	1560'	Shale
1560'	2092'	Shale & Sand
2092'	2130'	Anhy.
2130'	2755'	Shale
2755'	3820'	Shale & Lime
3820'	4020'	Lime
4020'	T.D.	

STATE OF KANSAS)
)ss
COUNTY OF ELLIS)

I, Leo F. Dreiling, of the L. J. Dreiling & Sons, Inc., upon oath states that the above and foregoing is a true and correct copy from the Daily Drilling Report from your Hildebrand A #1.


LEO F. DREILING

Subscribed and sworn to before me this 30th day of June 1969.


JOSEPH A. HESS NOTARY PUBLIC



My commission expires: September 19, 1970

RECEIVED
STATE CORPORATION COMMISSION
JUL 1 1969
CONSERVATION DIVISION
Wichita, Kansas