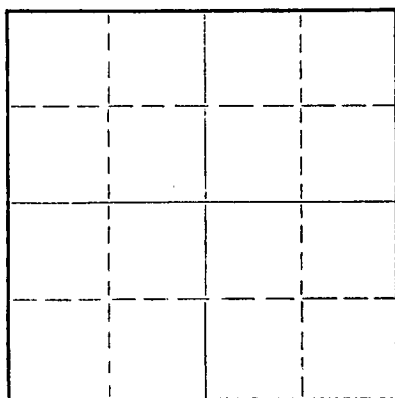


Give All Information Completely
Make Required Affidavit
Mail or Deliver Report to:
Conservation Division
State Corporation Commission
211 No. Broadway
Wichita, Kansas

WELL PLUGGING RECORD

NORTH



Locate well correctly on above
Section Plat

Graham County, Sec. 14 Twp. 9 Rge. 24 (E) W (W)
Location as "NE/CNW%SW%" or footage from lines SE SE SE
Lease Owner Honaker-Davis Drlg. Co. & Eugene J. Carter
Lease Name Nelson Well No. 1
Office Address 2008 Lakin, Great Bend, Kansas
Character of Well (completed as Oil, Gas or Dry Hole) Dry Hole
Date well completed 12-24 1958
Application for plugging filed 12-24 1958
Application for plugging approved 12-24 1958
Plugging commenced 5:30 a.m. 12-24 1958
Plugging completed 7:30 a.m. 12-24 1958
Reason for abandonment of well or producing formation _____

If a producing well is abandoned, date of last production _____ 19____
Was permission obtained from the Conservation Division or its agents before plugging was commenced? yes

Name of Conservation Agent who supervised plugging of this well Eldon Petty
Producing formation _____ Depth to top _____ Bottom _____ Total Depth of Well 4010 Feet
Show depth and thickness of all water, oil and gas formations.

OIL, GAS OR WATER RECORDS

CASING RECORD

FORMATION	CONTENT	FROM	TO	SIZE	PUT IN	PULLED OUT
				8 5/8	204	None

Describe in detail the manner in which the well was plugged, indicating where the mud fluid was placed and the method or methods used in introducing it into the hole. If cement or other plugs were used, state the character of same and depth placed, from _____ feet to _____ feet for each plug set.

Filled hole with heavy rotary mud to 550'. Set plug. Dumped in 1/3 sack hulls. Mixed 20 sacks cement by hand. Poured same through drill pipe. Filled hole with heavy rotary mud to 200'. Set plug. Dumped in 1/3 sack hulls. Mixed 20 sacks cement by hand. Poured same through drill pipe. Filled hole to 40'. Set plug. Dumped in 1/3 sack hulls. Mixed 10 sacks cement which filled hole to bottom of cellar.

RECEIVED
STATE CORPORATION COMMISSION
1-2-59
JAN 2 1959
CONSERVATION DIVISION
Wichita, Kansas

(If additional description is necessary, use BACK of this sheet)

Name of Plugging Contractor _____
Address _____

STATE OF Kansas, COUNTY OF Barton, ss.
H. S. Forbes (employee of owner) or (owner or operator) of the above-described well, being first duly sworn on oath, says: That I have knowledge of the facts, statements, and matters herein contained and the log of the above-described well as filed and that the same are true and correct. So help me God.

(Signature) H. S. Forbes
Great Bend, Kansas
(Address)

SUBSCRIBED AND SWORN TO before me this 31st day of December 19 58
Kenneth G. Fischer
Notary Public.

My commission expires 6-25-59

Kenneth G. Fischer

PLUGGING
FILE SEC. 14 T. 9 R. 24W
BOOK PAGE 9 LINE 14


DRILLERS' LOG

Nelson No. 1
 Loc: SE SE SE
 Sec: 14-9S-24W
 Graham County, Kansas
 Company: Honaker-Davis Drlg. Co.
 Eugene J. Carter, et al
 Contractor: Honaker-Davis Drlg. Co.

Comm: 12-15-58
 Comp: 12-24-58
 Rotary Total Depth: 4010'
 Casing: 8-5/8" at 204'
 D & A


0	40	Top soil & sand	
40	70	Post Rock	
70	120	Sand & Clay	
120	200	Blue Shale	8-5/8" casing cemented at
200	1670	Shale & Shells	204' with 175 sacks cement
1670	1840	Sand	and 4 sacks calcium chloride.
1840	2068	Shale & Red Bed	
2068	2105	Anhydrite	
2105	2195	Shale	
2195	2500	Shale & Shells	
2500	3762	Lime & Shale	
3762	4010	Lime	
4010		Total Rotary Depth	D & A

I certify that this is the true and correct copy of the
 above log to the best of my knowledge.



 H. S. Forbes

Subscribed and sworn to before me this 30th day of
 December, 1958.



 Kenneth G. Fischer, Notary Public

My commission expires: 6-25-59

