

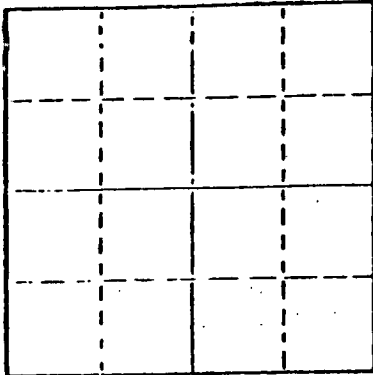
STATE OF KANSAS  
STATE CORPORATION COMMISSION

WELL PLUGGING RECORD

Give All Information Completely  
Make Required Affidavit  
Mail or Deliver Report to  
Conservation Division  
State Corporation Comm.  
245 North Water  
Wichita, KS 67202

Graham County, Sec. 11 Twp. 9s Rge. 24 E/W  
Location as "NE/CNW $\frac{1}{4}$ /SW $\frac{1}{4}$ " or footage from lines  
SE NE NW

Lease Owner Barnett Oil  
Lease Name BELL Well No. 2  
Office Address 1625 Vickers KSB&T Bldg., Wichita, Ks  
Character of Well (Completed as Oil, Gas or Dry Hole)  
Dry Hole



Locate well correctly on above  
Section Plat

Date Well completed 5/2 1977  
Application for plugging filed 5/2 1977  
Application for plugging approved 5/2 1977  
Plugging commenced 5/2 1977  
Plugging completed 5/2 1977

Reason for abandonment of well or producing formation  
Dry Hole  
If a producing well is abandoned, date of last production 19

Was permission obtained from the Conservation Division or  
its agents before plugging was commenced? Yes

Name of Conservation Agent who supervised plugging of this well Gilbert Balthezor  
Producing formation \_\_\_\_\_ Depth to top \_\_\_\_\_ Bottom \_\_\_\_\_ Total Depth of Well 4020'  
Show depth and thickness of all water, oil and gas formations.

OIL, GAS OR WATER RECORDS

CASING RECORD

FORMATION	CONTENT	FROM	TO	SIZE	PUT IN	PULLED OUT
				8 5/8"	176'	None

Describe in detail the manner in which the well was plugged, indicating where the mud fluid was placed and the method or methods used in introducing it into the hold. If cement or other plugs were used, state the character of same and depth placed, from \_\_\_\_\_ feet to \_\_\_\_\_ feet for each plug set.

1st plug @ 900' w/70 sx  
2nd plug @ 140' w/20 sx  
3rd plug @ 40' w/10 sx

STATE CORPORATION COMMISSION  
5-20-77  
MAY 20 1977  
CONSERVATION DIVISION  
Wichita, Kansas

(If additional description is necessary, use BACK of this sheet)

Name of Plugging Contractor Allied

STATE OF Kansas COUNTY OF Sedgwick ss.  
Wm. S. Shropshire (employee of owner) ~~owner~~ of the above-described


well, being first duly sworn on oath, says: That I have knowledge of the facts, statements, and matters herein contained and the log of the above-described well as filed and that the same are true and correct. So help me God.

(Signature) Wm. S. Shropshire  
617 Union Center, Wichita, Kansas 67202  
(Address)

DESCRIBED AND SWORN TO before me this 18th day of May, 1977

JOLENE S. FRISBIE, STATE NOTARY PUBLIC  
My Comm. Exp. March 13, 1979

Jolene S. Frisbie  
Notary Public.

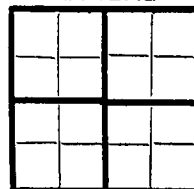


# WELL LOG

COMPANY Barnett Oil  
 FARM BELL NO. 2  
 RIG. NO. 16  
 TOTAL DEPTH 4020'  
 COMM. 4/24/77 COMP. 5/2/77  
 CONTRACTOR Murfin Drilling

SEC. 11 T. 9S R. 24W  
 LOC. SE NE NW

COUNTY Graham  
 KANSAS



CASINO  
 20 10  
 15 8 5/8" @ 176' w/150 sx  
 12 6  
 13 5

ELEVATION  
 PRODUCTION D&A

FIGURES INDICATE BOTTOM OF FORMATIONS

80 soil, sand  
 95 clay  
 176 Blue shale  
 2020 sand, shale  
 2610 shale  
 2835 shale, sand  
 3848 shale  
 4020 lime  
 4020 RTD

RECEIVED  
 STATE CONSERVATION COMMISSION  
 MAY 20 1977  
 CONSERVATION DIVISION  
 Wichita, Kansas

State of Kansas  
 County of Sedgwick } ss:

I, Wm. S. Shropshire of the Murfin Drilling Company

do hereby certify that the above and foregoing is a true and correct copy of the log of the Bell #2 well.

W. S. Shropshire

Subscribed and sworn to before me this 18th day of May 1977

JOLENE S. FRISBIE, STATE NOTARY PUBLIC  
 My Commission Expires: March 13, 1979

Jolene S. Frisbie  
 NOTARY PUBLIC

