

TYPE

# NOTICE OF INTENTION TO DRILL

C-1  
MI-1331

TO BE FILED WITH THE STATE CORPORATION COMMISSION  
PRIOR TO COMMENCEMENT OF WELL

API Number 15-065-24180  
(For office use only) - 0000

1. Operator Dreiling Oil, Inc.  
Address Rt. #1, Victoria, KS 67671

Starting Date 11-5-79

County Graham

2. Contractor Dreiling Oil, Inc.  
Address Rt. #1, Victoria, KS 67671

Sec 23 Twp 9 S Rge 24 <sup>E</sup>W

Spot Location SW SE SW

3. Type of Equipment: Rotary  Cable Tool \_\_\_\_\_

Nearest Lease Line 330 ft.

4. Well to be Drilled for: Oil  Gas \_\_\_\_\_

Lease Name Nichelson Unit

Disposal \_\_\_\_\_ Input \_\_\_\_\_ Other \_\_\_\_\_

5. Depth of Deepest Fresh Water within 1 mile 125 ft.

6. Depth of Municipal Water Well within 3 miles None ft.

7. Depth to Protect all Fresh Water 550 ~~150~~ ft.



8. Amount of Surface Casing to be set 200+ ft.

Est. Total Depth 4100 ft.


9. Alternate No. 1 \_\_\_\_\_ No. 2

REMARKS:

OPERATOR STATES THAT HE WILL COMPLY WITH K. S. A. 55-128

Signature of Operator Bill Rogers  

DM  
OCT 30  
1979  
576



**State Corporation Commission of Kansas**  
**Conservation Division**  
**245 North Water**  
**Wichita, Kansas 67202**

RECEIVED  
STATE CORPORATION COMMISSION  
10-31-79  
OCT 31 1979  
CONSERVATION DIVISION  
Wichita, Kansas

**(IF PREFERRED, MAIL IN ENVELOPE)**