

TYPE OR PRINT

## NOTICE OF INTENTION TO DRILL

C-1


15-065-20,309


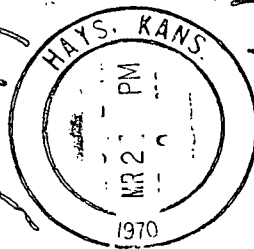
TO BE FILED WITH THE STATE CORPORATION COMMISSION PRIOR TO COMMENCEMENT OF WELL

1. Operator Leo J. Dreiling Oil Company Address Victoria, Kansas 67671
2. Lease name Nickelson Unit Well No. 8 County Graham
3. Well Location 200 ft. east of SE NE SW Sec. 23 Township 9 Range 24 W
4. Well to be drilled 130 ft. from nearest lease line.
5. Drilling Contractor L.J.Dreiling & Sons, Inc. Address Victoria, Kansas 67671
6. Type of equipment: Rotary  Cable Tool  Approx. date operation to begin March 5 1967
7. Well to be drilled for Oil  Gas  Disposal  Input  Estimated Total Depth of Well 3975 ft.
8. Depth of deepest fresh water well within one mile of location 75 ft. If none exists, write NONE.
9. Ground elevation at location is approx. Same ft. higher or \_\_\_\_\_ ft. lower than ground elevation at water well.
10. Depth of the deepest municipal water well within three miles of location None ft. If none exists, write NONE
11. Operator states that he will set surface pipe at least 25 ft. below all Tertiary or unconsolidated deposits and, taking into consideration differences in ground elevations, that the minimum depth necessary, to the best of his knowledge and belief, to protect all fresh water zones is 75 ft. and operator agrees to set surface pipe at this location to a depth of not less than 195 ft. Alternate 1  Alternate 2 .

REMARKS:

Signature of Operator





**State Corporation Commission of Kansas  
Conservation Division  
500 Insurance Building  
212 North Market  
Wichita, Kansas 67202**

**RECEIVED  
STATE CORPORATION COMMISSION  
3-3-70  
MAR 3 1970**

**CONSERVATION DIVISION  
Wichita, Kansas**

**(IF PREFERRED, MAIL IN ENVELOPE)**