

STATE OF KANSAS  
STATE CORPORATION COMMISSION

Form CP-4

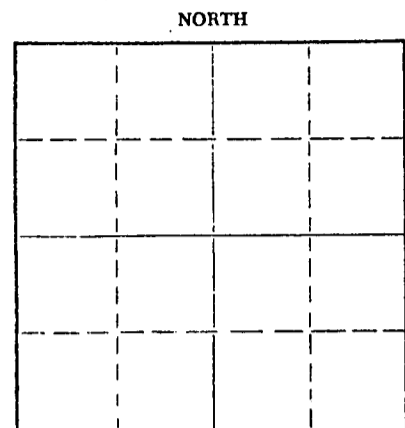
Give All Information Completely  
Make Required Affidavit  
Mail or Deliver Report to:  
Conservation Division  
State Corporation Commission  
212 No. Market  
Wichita, Kansas 67202

WELL PLUGGING RECORD

Graham County, Sec. 17 Twp. 9 Rge. 25W (E) (W)

Location as "NE/CNWxSWx" or footage from lines NE NE SW  
Lease Owner Derrick-American Oil, Inc.  
Lease Name Pfeifer Well No. 1  
Office Address 355 R. M. Garvey Bldg., Wichita, Kansas  
Character of Well (completed as Oil, Gas or Dry Hole) D&A  
Date well completed July 30 19 71  
Application for plugging filed \_\_\_\_\_ 19 \_\_\_\_\_  
Application for plugging approved \_\_\_\_\_ 19 \_\_\_\_\_  
Plugging commenced July 30, 19 71  
Plugging completed July 30, 19 71  
Reason for abandonment of well or producing formation \_\_\_\_\_

If a producing well is abandoned, date of last production \_\_\_\_\_ 19 \_\_\_\_\_  
Was permission obtained from the Conservation Division or its agents before plugging was commenced? yes



Locate well correctly on above Section Plat

Name of Conservation Agent who supervised plugging of this well W. L. Nichols  
Producing formation \_\_\_\_\_ Depth to top \_\_\_\_\_ Bottom \_\_\_\_\_ Total Depth of Well 4090 Feet  
Show depth and thickness of all water, oil and gas formations.

OIL, GAS OR WATER RECORDS

CASING RECORD

FORMATION	CONTENT	FROM	TO	SIZE	PUT IN	PULLED OUT
				217'	8 5/8"	None

Describe in detail the manner in which the well was plugged, indicating where the mud fluid was placed and the method or methods used in introducing it into the hole. If cement or other plugs were used, state the character of same and depth placed, from \_\_\_\_\_ feet to \_\_\_\_\_ feet for each plug set.

217' -- 8 5/8" surface casing cement circulated with 165 sacks.  
Top of Dakota section @ 1150'  
Circulated hole with heavy mud. Pulled DP to 1375' and displaced  
100 sacks cement thru DP from 1375' to 1050'. Pulled DP to 245'  
and displaced 25 sacks cement thru DP from 245' to 170'. Pulled  
DP set bridge @ 40' with 1/2 sack hulls and 10 sacks cement to  
bottom of cellar.

RECEIVED  
STATE CORPORATION COMMISSION  
12-3-71  
DEC 3 1971  
CONSERVATION DIVISION  
Wichita, Kansas

(If additional description is necessary, use BACK of this sheet)

Name of Plugging Contractor Gahbert-Jones, Inc.  
Address 830 Sutton Place Wichita, Kansas 67202

\_\_\_\_\_, COUNTY OF \_\_\_\_\_, ss.  
\_\_\_\_\_, (employee of owner) or (owner or operator) of the above-described well, being first duly sworn on oath, says: That I have knowledge of the facts, statements, and matters herein contained and the log of the above-described well as filed and that the same are true and correct. So help me God.


(Signature) Jan W. Thompson

(Address) \_\_\_\_\_

Subscribed and Sworn to before me this 3rd day of December, 19 71

Maudie A. Lee  
Notary Public.

My commission expires March 31, 1974



GABBERT-JONES, INC.  
 WICHITA, KANSAS  
DRILLERS' WELL LOG


PREIFER #1  
 NE NE SW Sec. 17-9S-25W  
 Graham County, Kansas

Commenced: July 21, 1971  
 Completed: July 30, 1971

OPERATOR: DERRICK AMERICAN OIL, INC.

DEPTH		FORMATION	REMARKS
From	To		
0	70	Surface Clay and Shale	Run 6 joints new 20# 8 5/8" casing
70	755	Shale	Set @ 217' w/165 sks common 3% CC
755	1035	Shale and Shells	2% Gel
1035	1565	Shale	P.D. 7 PM
1565	2070	Shale and Sand	1" from 45' w/90 sks common
2070	2290	Shale	complete @ 11 PM 7/21/71
2290	2335	Anhydrite	Job by Globe
2335	2685	Shale	
2685	3365	Shale and Lime	
3365	4090	Lime and Shale	
4090	TD		Dry and Abandoned


I, James S. Sutton II, certify this is a correct copy of the Drillers' Log for the well drilled in the NE NE SW, Section 17-9S-25W, Graham County, Kansas, to the best of my knowledge and belief.

  
 James S. Sutton, II

STATE OF KANSAS        )  
                                   ) SS  
 COUNTY OF SEDGWICK )

Before me, the undersigned, a Notary Public within and for said County and State, on this 3rd day of August, 1971, personally appeared James S. Sutton II to me personally known to be the identical person who executed the within and foregoing instrument and acknowledged to me that he executed the same as his free and voluntary act and deed for the uses and purposes therein set forth.

IN WITNESS WHEREOF, I have hereunto set my hand and official seal the day and year last above written.

  
 Marjorie Hall

My Commission expires Nov. 29, 1971

RECEIVED  
 STATE CORPORATION COMMISSION  
 OCT 9 1971  
 CONSERVATION DIVISION  
 Wichita, Kansas