

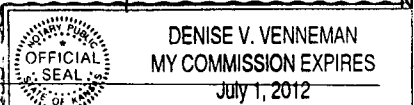


**KANSAS CORPORATION COMMISSION
OIL & GAS CONSERVATION DIVISION
CLOSURE OF SURFACE PIT**

Form CDP-4
April 2004
Form must be Typed

Operator Name: Quest Cherokee, LLC	License Number: 33344
Operator Address: 211 W. 14th Street, Chanute, KS 66720	
Contact Person: Jennifer R. Smith	Phone Number: (620) 431 - 9500
Permit Number (API No. if applicable): 15-133-27235-0000	Lease Name & Well No.: Heilman, Vern L. 31-6
Type of Pit: <input type="checkbox"/> Emergency Pit <input type="checkbox"/> Burn Pit <input type="checkbox"/> Settling Pit <input checked="" type="checkbox"/> Drilling Pit <input type="checkbox"/> Workover Pit <input type="checkbox"/> Haul-Off Pit	Pit Location (QQQQ): _____ s/2 _____ sw _____ ne Sec. <u>31</u> Twp. <u>28</u> R. <u>19</u> <input checked="" type="checkbox"/> East <input type="checkbox"/> West <u>2250</u> Feet from <input checked="" type="checkbox"/> North / <input type="checkbox"/> South Line of Section <u>2000</u> Feet from <input checked="" type="checkbox"/> East / <input type="checkbox"/> West Line of Section <u>Neosho</u> _____ County
Date of closure: <u>9/3/08</u>	
Was an artificial liner used? <input type="checkbox"/> Yes <input checked="" type="checkbox"/> No	
If no, how were the sides and bottom sealed to prevent downward migration of the pit contents? Native Mud	
Abandonment procedure of pit: Let air dry, backfill to original topography	
RECEIVED KANSAS CORPORATION COMMISSION SEP 18 2008 CONSERVATION DIVISION WICHITA, KS	
The undersigned hereby certifies that he / she is <u>New Well Development Coordinator</u> for <u>Quest Cherokee, LLC</u> (Co.), a duly authorized agent, that all information shown hereon is true and correct to the best of his /her knowledge and belief.	
 _____ Signature of Applicant or Agent	
Subscribed and sworn to me on this <u>17th</u> day of <u>September</u> , <u>2008</u>	
 _____ Notary Public	
My Commission Expires:	 DENISE V. VENNEMAN MY COMMISSION EXPIRES July 1, 2012