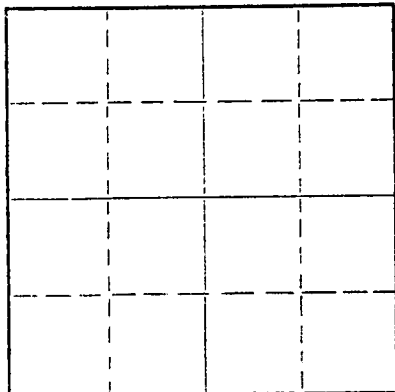


Give All Information Completely  
Make Required Affidavit  
Mail or Deliver Report to:  
Conservation Division  
State Corporation Commission  
212 No. Market  
Wichita, Kansas

WELL PLUGGING RECORD

NORTH



Locate well correctly on above  
Section Plat

Ellis County. Sec. 33 Twp. 11S Rge. (E) 20 (W)  
Location as "NE/CNW/SW" or footage from lines NW SW SE  
Lease Owner Rains & Williamson Oil Co., Inc.  
Lease Name BOSCHOWITZKI Well No. 1  
Office Address 1425 Wichita Plaza - Wichita, Kansas  
Character of Well (completed as Oil, Gas or Dry Hole) Dry Hole  
Date well completed 3-7 19 68  
Application for plugging filed 3-7 19 68  
Application for plugging approved 3-7 19 68  
Plugging commenced 3-7 19 68  
Plugging completed 3-7 19 68  
Reason for abandonment of well or producing formation No oil or gas found  
in commercial quantities.  
If a producing well is abandoned, date of last production -- 19 --  
Was permission obtained from the Conservation Division or its agents before plugging was commenced? Yes

Name of Conservation Agent who supervised plugging of this well Leo Massey, Hays, Kansas  
Producing formation \_\_\_\_\_ Depth to top \_\_\_\_\_ Bottom \_\_\_\_\_ Total Depth of Well 3865 Feet  
Show depth and thickness of all water, oil and gas formations.

OIL, GAS OR WATER RECORDS

CASING RECORD

FORMATION	CONTENT	FROM	TO	SIZE	PUT IN	PULLED OUT
				8-5/8"	240'	-0-

Describe in detail the manner in which the well was plugged, indicating where the mud fluid was placed and the method or methods used in introducing it into the hole. If cement or other plugs were used, state the character of same and depth placed, from \_\_\_\_\_ feet to \_\_\_\_\_ feet for each plug set.

Pushed plug to 800'. Cemented through drill pipe with 50 sacks cement, 6% gel. Pulled up to 240' and displaced mud with 20 sacks, 6% gel. Set solid bridge at 40'. Capped with 10 sacks, 2 sacks in rat hole. Plugging completed 3:30 PM.

RECEIVED  
STATE CORPORATION COMMISSION  
3-15-1968  
MAR 15 1968  
CONSERVATION DIVISION  
Wichita, Kansas

(If additional description is necessary, use BACK of this sheet)

Name of Plugging Contractor Rains & Williamson Oil Co., Inc.  
Address 1425 Wichita Plaza - Wichita, Kansas

STATE OF KANSAS, COUNTY OF SEDGWICK, ss.  
Wilson Rains (employee of owner) or (owner or operator) of the above-described well, being first duly sworn on oath, says: That I have knowledge of the facts, statements, and matters herein contained and the log of the above-described well as filed and that the same are true and correct. So help me God.

(Signature) Wilson Rains Wilson Rains  
1425 Wichita Plaza - Wichita, Kansas  
(Address)

SUBSCRIBED AND SWORN to before me this 14 day of March 19 68

My commission expires 6-30-71 Sherry Gish Notary Public.

15-051-20217-00-00

ROTARY DRILLING LOG

Operator: Rains & Williamson  
Oil Co., Inc.  
BOSCHOWITZKI #1  
NW SW SE Sec. 33-11S-20W  
Ellis County, Kansas

Contractor: Rains & Williamson Oil  
Co., Inc.

Commenced: 2-28-68  
Completed: 3-7-68

Remarks: Set 8-5/8" surface  
casing at 240' w/150  
sacks GL-3.

Formations:

Rock	60'
Rock and Shale	155'
Blue Shale	245'
Shale	575'
Sand	640'
Shale	860'
Sand	910'
Sand and Red Bed	1040'
Sand	1260'
Shale and Shells	1558'
Anhydrite	1608'
Shale and Shells	1730'
Shale and Lime	2295'
Lime and Shale	3467'
Lime	3785'
Lime and Shale	3814'
Chert	3865'


Rotary Total Depth (D&A) 3865'

RECEIVED  
STATE CORPORATION COMMISSION  
5-15-1968  
MAR 15 1968  
CONSERVATION DIVISION  
Wichita, Kansas

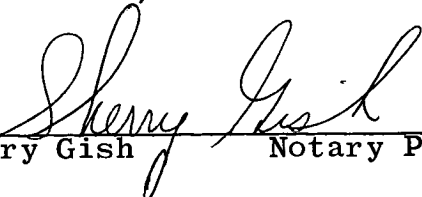
We certify the above log is true  
and correct to the best of our  
knowledge and belief.

RAINS & WILLIAMSON OIL CO., INC.

  
\_\_\_\_\_  
Wilson Rains



Subscribed and sworn to before me, a Notary Public within and for the State  
of Kansas, County of Sedgwick, this 14th day of March, 1968.

  
\_\_\_\_\_  
Sherry Gish Notary Public

My Commission Expires:  
June 30, 1971