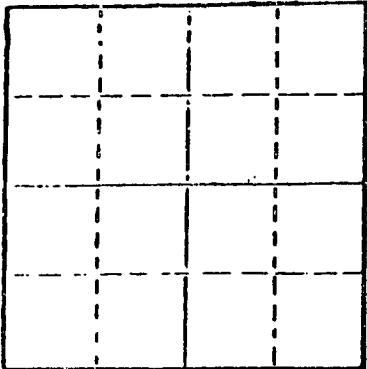


STATE OF KANSAS
STATE CORPORATION COMMISSION

15-195-20640-00-00

WELL PLUGGING RECORD

Give All Information Completely
Make Required Affidavit
Mail or Deliver Report to
Conservation Division
State Corporation Comm.
245 North Water
Wichita, KS 67202



Locate well correctly on above
Section Plat

Trego County. Sec. 6 Twp. 11S Rge. 21 E/W
Location as "NE/CNW $\frac{1}{4}$ SW $\frac{1}{4}$ " or footage from lines _____
C SW SW
Lease Owner Oxford Exploration Company
Lease Name Duetscher Well No. 6-13
Office Address 1030 Denver Club Bldg., Denver, Colo., 80202
Character of Well (Completed as Oil, Gas or Dry Hole) _____
Dry Hole
Date Well completed 5-11 1980
Application for plugging filed 5-11 1980
Application for plugging approved 5-11 1980
Plugging commenced 5-11 1980
Plugging completed 5-11 1980
Reason for abandonment of well or producing formation _____
Dry Hole
If a producing well is abandoned, date of last production 19 _____

Was permission obtained from the Conservation Division or
its agents before plugging was commenced? Yes

Name of Conservation Agent who supervised plugging of this well Gil Balthazor
Producing formation _____ Depth to top _____ Bottom _____ Total Depth of Well 3735
Show depth and thickness of all water, oil and gas formations.

OIL, GAS OR WATER RECORDS

CASING RECORD

FORMATION	CONTENT	FROM	TO	SIZE	PUT IN	PULLED OUT
				8-5/8"	206'	-0-

Describe in detail the manner in which the well was plugged, indicating where the mud fluid
was placed and the method or methods used in introducing it into the hold. If cement or other
plugs were used, state the character of same and depth placed, from _____ feet to
_____ feet for each plug set.

70 sacks of cement @ 550'
20 sacks of cement @ 200'
10 sacks of cement @ 40'
5 sacks of cement in Rat Hole

(If additional description is necessary, use BACK of this sheet)

Name of Plugging Contractor Emphasis Oil Operations

STATE OF KANSAS COUNTY OF RUSSELL, ss.
Joe K. Branum (employee of owner) or (owner or operator)
of the above-described well, being first duly sworn on oath, says: That I have knowledge of
the facts, statements, and matters herein contained and the log of the above-described well
as filed and that the same are true and correct. So help me God.


(Signature) Joe K. Branum
Box 506 Russell, Kansas 67665
(Address)

SUBSCRIBED AND SWORN TO before me this 11th day of May, 1980

My commission expires April 29th, 1984

Joyce Ann Ridgley
Notary Public.

RECEIVED
MAY 23 1980
5-23-1980
CONSERVATION DIVISION
Wichita, Kansas



15-195-20640-00-00

EMPHASIS OIL OPERATIONS

P. O. Box 506

Russell, Kansas 67665

OPERATOR: Oxford Exploration Co.
1030 Denver Club Bldg.
Denver, Colorado 80202

CONTRACTOR: Emphasis Oil Operations
Box 506
Russell, Kansas 67665

LEASE: Duetscher

WELL: #6-13

LOCATION: C SW SW
Section 6-11S-21W
Trego County, Kansas

Total Depth: 3735'

Elevation:

Commenced: 5-4-80

Completed: 5-11-80

Casing: 8-5/8" @ 206'

Status: Dry Hole


DEPTHS & FORMATIONS

(All measurements from K.B.)


Soil & Clay	40	Shale & Sand	2810
Shale & Shells	1350	Shale	3041
Shale & Red Bed	1585	Shale & Lime	3322
Anhydrite	1626	Lime & Shale	3540
Shale & Sand	2060	Lime R.T.D.	3735
Shale	2570		

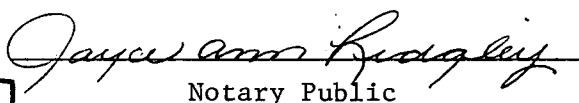
STATE OF KANSAS)
COUNTY OF RUSSELL) ss

I, Joe K. Branum, of Emphasis Oil Operations, state that the above and foregoing is a true and correct log of the above captioned well.


Joe K. Branum

Subscribed and sworn to before me this 22nd day of May, 1980
My commission Expires: April 29, 1984




Notary Public

RECEIVED
STATE CONSERVATION COMMISSION
5-23-1980
MAY 23 1980

CONSERVATION DIVISION
Wichita, Kansas