

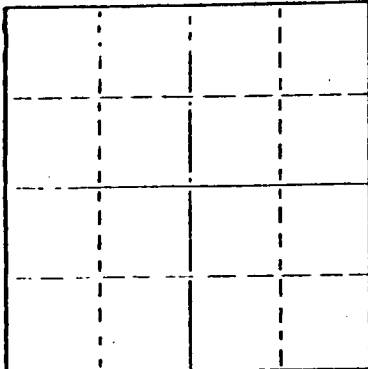
STATE OF KANSAS
STATE CORPORATION COMMISSION

Give All Information Completely
Make Required Affidavit
Mail or Deliver Report to
Conservation Division
State Corporation Commission
245 North Water
Wichita, KS 67202

15-195-20381-00-00

FORM CP-4

WELL PLUGGING RECORD



Locate well correctly on above
Section Plat

Trego County, Sec. 7 Twp. 11S Rge. 21 (W)
Location as "NE/CNWSW" or footage from lines SE NE NW
Lease Owner A. Scott Ritchie
Lease Name STRATTON "A" Well No. 1
Office Address 950 KSB&T Bldg., Wichita, Ks 67202
Character of Well (completed as Oil, Gas or Dry Hole) Dry Hole
Date well completed 10/27 1976
Application for plugging filed 10/27 1976
Application for plugging approved 10/27 1976
Plugging commenced 10/27 1976
Plugging completed 10/27 1976
Reason for abandonment of well or producing formation Dry Hole
If a producing well is abandoned, date of last production 10
Was permission obtained from the Conservation Division or its agents before plugging was commenced? Yes

Name of Conservation Agent who supervised plugging of this well Gilbert Balthezor
Producing formation _____ Depth to top _____ Bottom _____ Total Depth of Well 3649
Show depth and thickness of all water, oil and gas formations.

OIL, GAS OR WATER RECORDS

CASING RECORD

FORMATION	CONTENT	FROM	TO	SIZE	PUT IN	PULLED OUT
				8 5/8	185'	None

Describe in detail the manner in which the well was plugged, indicating where the mud fluid was placed and the method or methods used in introducing it into the hole. If cement or other plugs were used, state the character of same and depth placed, from _____ feet to _____ feet for each plug set.

1st plug @ 1000' w/70 sx
2nd plug @ 170' w/20 sx
3rd plug @ 40' w/10 sx

11-4-1976

(If additional description is necessary, use BACK of this sheet)
Name of Plugging Contractor Allied
Address Box 31, Russell, Ks


STATE OF Kansas COUNTY OF Sedgwick ss.
Larry M. Jack (employee of owner) of the above-described well, being first duly sworn on oath, says: That I have knowledge of the facts, statements, and matters herein contained and the log of the above-described well as filed and that the same are true and correct. So help me God.

(Signature) Larry M. Jack
617 Union Center, Wichita, Kansas 67202
(Address)

My commission expires _____ day of November 19 76

JOLENE S. FRISBIE, STATE NOTARY PUBLIC
My Comm. Exp. March 13, 1979

Jolene S. Frisbie
Notary Public.



15-195-20381-00-00

WELL LOG

COMPANY A. Scott Ritchie

SEC. 7 T. 11S R. 21W
LOC. SE NE NW

FARM STRATTON "A" NO. 1

RIG. NO. 15


TOTAL DEPTH 3649'

COUNTY Trego
KANSAS

COMM. 10/21/76

COMP. 10/27/76

CONTRACTOR Murfin Drilling



CASING

20	10
15	8 5/8" @ 185' w/150 sx
12	6
13	5

ELEVATION

PRODUCTION D&A

FIGURES INDICATE BOTTOM OF FORMATIONS


- 130 - surf rocks, sand
- 185 - shale
- 535 - cmt, shale
- 1080 - shale
- 1420 - shale, red bed
- 2370 - shale
- 2510 - shale, lime
- 2695 - shale
- 3370 - shale, lime
- 3649 - lime
- 3649 - RTD

11-4-1976

State of Kansas
County of Sedgwick } ss:

I, Larry M. Jack of the Murfin Drilling Company

do hereby state that the above and foregoing is a true and correct copy of the log of the Stratton #1 well.



Subscribed and sworn to before me this 3rd day of November 19 76

JOLENE S. FRISBIE, STATE NOTARY PUBLIC
My Commission Expires: My Comm. Exp. March 13, 1979

Jolene S. Frisbie
NOTARY PUBLIC