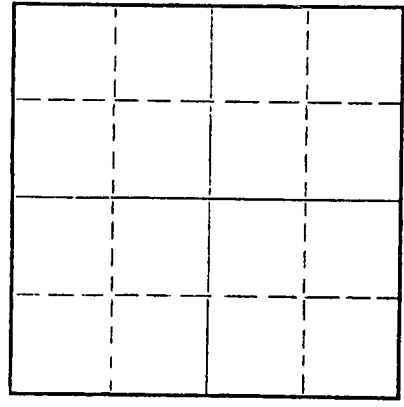


Give All Information Completely
Make Required Affidavit
Mail or Deliver Report to:
Conservation Division
State Corporation Commission
211 No. Broadway
Wichita, Kansas

WELL PLUGGING RECORD

NORTH



Locate well correctly on above
Section Plat

_____ Ellis _____ County. Sec. 15 Twp. 11S Rge. 16W (E) _____ (W)
Location as "NE/CNW/SW" or footage from lines NE SE SW
Lease Owner Okmar Oil Company
Lease Name McGuire Well No. 1
Office Address 1130 Wichita Plaza, Wichita, Kansas
Character of Well (completed as Oil, Gas or Dry Hole) Dry Hole
Date well completed 11-30-64 19____
Application for plugging filed 11-30-64 19____
Application for plugging approved 11-30-64 19____
Plugging commenced 11-30-64 19____
Plugging completed 11-30-64 19____
Reason for abandonment of well or producing formation Dry Hole

If a producing well is abandoned, date of last production _____ 19____
Was permission obtained from the Conservation Division or its agents before plugging was commenced? yes

Name of Conservation Agent who supervised plugging of this well Eldon Petty, Kansas (Hays)
Producing formation _____ Depth to top _____ Bottom _____ Total Depth of Well 3425 Feet
Show depth and thickness of all water, oil and gas formations.

OIL, GAS OR WATER RECORDS

CASING RECORD

FORMATION	CONTENT	FROM	TO	SIZE	PUT IN	PULLED OUT
				8 5/8"	195'	none

Describe in detail the manner in which the well was plugged, indicating where the mud fluid was placed and the method or methods used in introducing it into the hole. If cement or other plugs were used, state the character of same and depth placed, from _____ feet to _____ feet for each plug set.

Filled hole with mud to 420' set plug with 20 sacks cement
Filled hole with mud to 180' set plug with 10 sacks cement
Filled hole with mud to 35' set plug with 10 sacks cement

RECEIVED
STATE CORPORATION COMMISSION
12-2-1964
DEC 2 1964

CONSERVATION DIVISION
Wichita, Kansas

(If additional description is necessary, use BACK of this sheet)

Name of Plugging Contractor Leben Drilling, Inc
Address P. O. Box 486, Great Bend, Kansas 67530

STATE OF KANSAS, COUNTY OF BARTON, ss.
Leslie Kite

well, being first duly sworn on oath, says: That I have knowledge of the facts, statements, and matters herein contained and the log of the above-described well as filed and that the same are true and correct. So help me God.

(Signature) Leslie Kite

P. O. Box 486, Great Bend, Kansas
(Address)

SUBSCRIBED AND SWORN TO before me this 1st day of December, 1964

My commission expires April 1, 1967
Wanda D. Schels
Notary Public.

DRILLER'S LOG


COMPANY: Okmar Oil Company
 CONTRACTOR: LEBEN DRILLING, INC.
 FARM: McGUIRE C-#1
 LOCATION: NE SE SW Sec. 15-11S-16W
 ELLIS COUNTY, KANSAS
 COMMENCED: 11-22-64
 COMPLETED: 11-30-64

0	160	Post Rock, Sandy Clay
160	195	Shale
195	1023	Shale, Sand
1023	1057	Anhydrite
1057	1182	Shale
1182	1710	Shale, Lime Streaks
1710	2232	Lime, Shale
2232	2844	Shale, Lime
2844	2960	Lime, Shale
2960	3256	Lime
3256	3360	Lime, Conglomerate
3360	3425	Conglomerate
	<u>3425</u>	<u>Rotary Total Depth - D. & A.</u>

12-2-1964

Set 8 5/8" used surface casing @ 195' with 150 sacks Sunset


I, Leslie Kite, do hereby certify that the above and foregoing is a true and correct copy of the log of the McGuire C-#1 well, located Northeast Southeast Southwest of Section 15, Township 11 South, Range 16 West, Ellis County, Kansas, as reflected by the files of Leben Drilling, Inc.



 Leslie Kite

STATE OF KANSAS)
) SS
 COUNTY OF BARTON)

Subscribed and sworn to before me, a Notary Public, in and for Barton County, Kansas, this 1st day of December, 1964.



 Ulanda Nichols

My Commission Expires
 April 1, 1967