




**KANSAS CORPORATION COMMISSION
OIL & GAS CONSERVATION DIVISION
CLOSURE OF SURFACE PIT**

Form CDP-4
April 2004
Form must be Typed

Operator Name: DaMar Resources, Inc.	License Number: 9067
Operator Address: 234 W 11th Hays, KS 67601	
Contact Person: Curtis R. Longpine	Phone Number: (785) 625 - 0020
Permit Number (API No. if applicable): 15-135-24,663 0000	Lease Name & Well No.: Michaelis Unit #1
Type of Pit: <input type="checkbox"/> Emergency Pit <input type="checkbox"/> Burn Pit <input type="checkbox"/> Settling Pit <input checked="" type="checkbox"/> Drilling Pit <input type="checkbox"/> Workover Pit <input type="checkbox"/> Haul-Off Pit	Pit Location (QQQQ): SW . SW . SE . SW Sec. <u>20</u> Twp. <u>16</u> R. <u>250'</u> <input type="checkbox"/> East <input checked="" type="checkbox"/> West <u>150</u> Feet from <input type="checkbox"/> North / <input checked="" type="checkbox"/> South Line of Section <u>1540</u> Feet from <input type="checkbox"/> East / <input checked="" type="checkbox"/> West Line of Section <u>Ness</u> County
Date of closure: <u>3/21/2008</u> Was an artificial liner used? <input type="checkbox"/> Yes <input checked="" type="checkbox"/> No If no, how were the sides and bottom sealed to prevent downward migration of the pit contents? The pit was constructed in clay and lined with native mud.	
Abandonment procedure of pit: Evaporate dry, back-fill with original soil.	
RECEIVED KANSAS CORPORATION COMMISSION APR 14 2008 CONSERVATION DIVISION WICHITA, KS	
The undersigned hereby certifies that he / she is <u>Curtis R. Longpine</u> for <u>DaMar Resources, Inc.</u> (Co.), a duly authorized agent, that all information shown hereon is true and correct to the best of his /her knowledge and belief.	
 _____ Signature of Applicant or Agent	
Subscribed and sworn to me on this <u>11th</u> day of <u>April, 2008</u>	
	 _____ Notary Public
My Commission Expires: <u>10-18-08</u>	