




KANSAS CORPORATION COMMISSION
 OIL & GAS CONSERVATION DIVISION
CLOSURE OF SURFACE PIT

Form CDP-4
 April 2004
 Form must be Typed

Operator Name: Landmark Resources, Inc.	License Number: 6113
Operator Address: 1616 S. Voss, Ste. 150, Houston, TX 77057	
Contact Person: Charles Schmidt	Phone Number: (316) 755 - 3523
Permit Number (API No. if applicable): 15-193-20730 0000	Lease Name & Well No.: Ziegelmeier #1-35
Type of Pit: <input type="checkbox"/> Emergency Pit <input type="checkbox"/> Burn Pit <input type="checkbox"/> Settling Pit <input checked="" type="checkbox"/> Drilling Pit <input type="checkbox"/> Workover Pit <input type="checkbox"/> Haul-Off Pit	Pit Location (QQQQ): <u> C </u> <u> NE </u> <u> NE </u> Sec. <u> 35 </u> Twp. <u> 9S </u> R. <u> 32 </u> <input type="checkbox"/> East <input checked="" type="checkbox"/> West <u> 330 </u> Feet from <input checked="" type="checkbox"/> North / <input type="checkbox"/> South Line of Section <u> 330 </u> Feet from <input checked="" type="checkbox"/> East / <input type="checkbox"/> West Line of Section Thomas _____ County
Date of closure: <u> July, 2008 </u>	
Was an artificial liner used? <input type="checkbox"/> Yes <input checked="" type="checkbox"/> No	
If no, how were the sides and bottom sealed to prevent downward migration of the pit contents? Sealed by mud solids	
Abandonment procedure of pit: Air dry and backfill with dozer	
RECEIVED KANSAS CORPORATION COMMISSION OCT 22 2008 CONSERVATION DIVISION WICHITA, KS	
The undersigned hereby certifies that he / she is _____ Agent _____ for _____ Landmark Resources _____ (Co.), a duly authorized agent, that all information shown hereon is true and correct to the best of his /her knowledge and belief.	
 _____ Signature of Applicant or Agent	
Subscribed and sworn to me on this <u> 21 </u> day of <u> October </u> , <u> 2008 </u>	
	 _____ Notary Public
My Commission Expires: <u> 9-15-2011 </u>	