

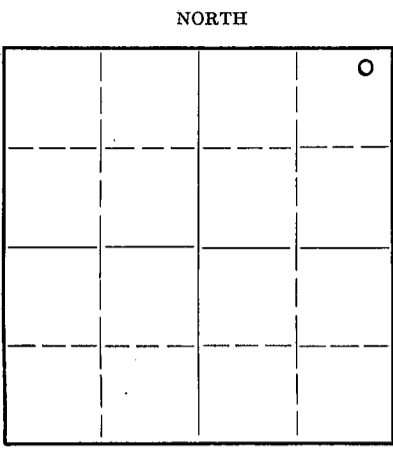
WELL PLUGGING RECORD

STATE OF KANSAS
STATE CORPORATION COMMISSION

Give All Information Completely
Make Required Affidavit
Mail or Deliver Report to:
Conservation Division
State Corporation Commission
800 Bittling Building
Wichita, Kansas

FORMATION PLUGGING RECORD

Strike out upper line
when reporting plug-
ging off formations.



Ellis County, Sec. 35 Twp 11S Rge 17 (E) W (W)
Location as "NE 1/4 NW 1/4 SW 1/4" or footage from lines NE NE NE
Lease Owner Anderson-Prichard Oil Corporation
Lease Name Hall "A" Well No. 1
Office Address Oklahoma City, Oklahoma
Character of Well (completed as Oil, Gas or Dry Hole) Dry hole
Date well completed August 29 1943
Application for plugging filed 1943
Application for plugging approved August 29 1943
Plugging commenced August 29 1943
Plugging completed August 29 1943
Reason for abandonment of well or producing formation Dry hole
If a producing well is abandoned, date of last production 19
Was permission obtained from the Conservation Division or its agents before plugging was commenced? Yes


Name of Conservation Agent who supervised plugging of this well C. T. Alexander
Producing formation Depth to top Bottom Total Depth of Well 3665 Feet
Show depth and thickness of all water, oil and gas formations.

OIL, GAS OR WATER RECORDS CASING RECORD

Formation	Content	From	To	Size	Put In	Pulled Out
				13 3/8	84 ft.	None

Describe in detail the manner in which the well was plugged, indicating where the mud fluid was placed and the method or methods used in introducing it into the hold. If cement or other plugs were used, state the character of same and depth placed, from... feet to... feet for each plug set.

Filled with mud to 275 ft.
Set Halliburton bridging plug at 275 ft. and placed 15 sack cement plug on top of bridge.
Filled with heavy mud to 20 ft. and cement to 5 feet and mud to surface.



PLUGGING
NE 35 11 17W
OK - RGE 89 - LIME 38

(If additional description is necessary, use BACK of this sheet)

Correspondence regarding this well should be addressed to Anderson-Prichard Oil Corporation
Address Oklahoma City, Oklahoma

STATE OF _____, COUNTY OF _____, ss.

_____ (employee of owner) or (owner or operator) of the above-described well, being first duly sworn on oath, says: That I have knowledge of the facts, statements, and matters herein contained and the log of the above-described well as filed and that the same are true and correct. So help me God.

(Signature) Weston Payne

(Address) _____ 43

SUBSCRIBED AND SWORN to before me this 3rd day of September, 1945

(Signature) R. C. Harrison
Notary Public.

My commission expires Oct. 2, 1945

ANDERSON-PRICHARD OIL CORPORATION
 Well "A" #1

NEC 35-116-17W
 Ellis County,
 Kansas

Total Depth: 3660'


Comm. 8-10-43 Comp. 8-29-43

Contractor: Uscan Drilling Company

Casings: 13" 84"

0 - 38
 38 - 68
 68 - 98
 98 - 270
 270 - 370
 370 - 435
 435 - 620
 620 - 745
 745 - 795
 795 - 915
 915 - 1015
 1015 - 1030
 1030 - 1160
 1160 - 1239
 1239 - 1323
 1323 - 1545
 1545 - 1585
 1585 - 1610
 1610 - 1655
 1655 - 1900
 1900 - 2025
 2025 - 2095
 2095 - 2200
 2200 - 2275
 2275 - 2350
 2350 - 2400
 2400 - 2490
 2490 - 2560
 2560 - 2625
 2625 - 2660
 2660 - 2692
 2692 - 2712
 2712 - 2800
 2800 - 2851
 2851 - 2936
 2936 - 3020
 3020 - 3057
 3057 - 3123
 3123 - 3177
 3177 - 3270
 3270 - 3310
 3310 - 3315

Reaming
 Foot Rock & Sand
 Blue Shale
 Shale & Iron
 Shale
 Blue Shale
 Shale & Shells
 Shale & Shells
 Shale
 Shale
 Shale & Shells
 Lime & Pyrite
 Shale & Red Sand
 Brown Shale
 Lime & Anhydrite
 Shale & Shells
 Shale
 Lime
 Shale & Shells
 Blue Shale
 Lime
 Lime & Shale
 Lime & Hard Shale
 Lime & Shale
 Lime & Shale
 Lime
 Lime & Shale
 Lime
 Lime
 Lime
 Lime & Shale
 Lime
 Lime & Shale
 Lime & Shale
 Lime & Shale
 Lime & Shale
 Lime & Shale
 Lime & Shale
 Lime
 Lime
 Lime
 Lime



PLUGGING
 FILE NO. 35 11 120
 BOOK PAGE 29 LINE 38


3315 - 3325	Lime
3326 - 3377	Lime
3377 - 3418	Lime & Shale
3418 - 3451	Lime
3451 - 3456	Lime
3456 - 3505	Lime
3505 - 3546	Lime
3546 - 3575	Lime
3575 - 3589	Lime
3589 - 3612	Cherty Lime
3612 - 3626	Lime & Chert
3626 - 3629	Lime & Chert
3629 - 3633	Lime
3633 - 3657	Lime Pyrite & Chert
3657 - 3665	Lime

Total Depth

I hereby certify that the foregoing log is true and correct, as shown by daily drilling reports, submitted in connection with above well.

Dated this the 18th day of September, 1943.

C. E. Blount
Drilling Superintendent



PLUGGING
FILE NO. 35-11-91-7-4
BOOK PAGE 89 LINE 38