

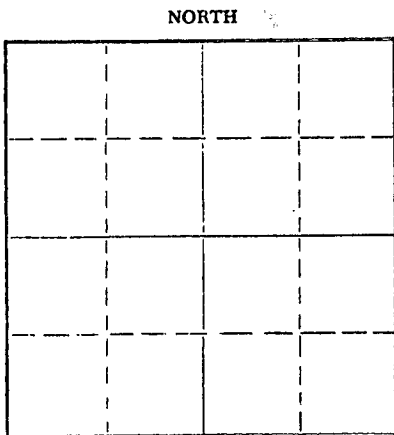
STATE OF KANSAS
STATE CORPORATION COMMISSION

Give All Information Completely
Make Required Affidavit
Mail or Deliver Report to:
Conservation Division
State Corporation Commission
212 No. Market
Wichita, Kansas 67202

15-051-20668-00-00

Form CP-4

WELL PLUGGING RECORD



Locate well correctly on above
Section Plat

_____ Ellis _____ County. Sec. 24 Twp. 11S Rge. (E) 19 (W)
Location as "NE/CNW&SW" or footage from lines _____ NW NE NW
Lease Owner _____ Leben Drilling, Inc.
Lease Name _____ Metz _____ Well No. 1
Office Address _____ P.O. Box 486 _____ Great Bend, Kansas
Character of Well (completed as Oil, Gas or Dry Hole) _____ dry hole
Date well completed _____ October 2 1970
Application for plugging filed _____ October 2 1970
Application for plugging approved _____ October 2 1970
Plugging commenced _____ October 2 1970
Plugging completed _____ October 2 1970
Reason for abandonment of well or producing formation _____ dry hole

If a producing well is abandoned, date of last production _____ 19____
Was permission obtained from the Conservation Division or its agents before plugging was com-
menced? _____ yes

Name of Conservation Agent who supervised plugging of this well _____ Leo Massey
Producing formation _____ Depth to top _____ Bottom _____ Total Depth of Well 3488 Feet
Show depth and thickness of all water, oil and gas formations.


OIL, GAS OR WATER RECORDS

CASING RECORD

FORMATION	CONTENT	FROM	TO	SIZE	PUT IN	PULLED OUT
				8 5/8"	206'	none

Describe in detail the manner in which the well was plugged, indicating where the mud fluid was placed and the method or methods used in introducing it into the hole. If cement or other plugs were used, state the character of same and depth placed, from _____ feet to _____ feet for each plug set.

Plug @ 500' w/70 sxs. Cement 6% Gel
Plug @ 200' w/20 sxs. Cement 6% Gel
Plug @ 40' w/Hulls & 10 sxs. Cement 6% Gel




(If additional description is necessary, use BACK of this sheet)

Name of Plugging Contractor _____ Leben Drilling, Inc.
Address _____ P.O. Box 486 _____ Great Bend, Kansas 67530

STATE OF Kansas, COUNTY OF Barton, ss.
James R. Rodgers (employee of owner) or (owner or operator) of the above-described well, being first duly sworn on oath, says: That I have knowledge of the facts, statements, and matters herein contained and the log of the above-described well as filed and that the same are true and correct. So help me God.

(Signature) _____ James R. Rodgers
P.O. Box 486 Great Bend, Kansas
(Address)

SWORN to before me this 8th day of October, 1970



_____ Helen L. Lindemuth
Notary Public.

My Commission Expires November 13, 1973

WELL LOG

15-051-20668-00-00

Company Leben Drilling, Inc.

Sec. 24 T. 11S R. 19W

Contractor Leben Drilling, Inc.

Loc. NW NE NW

Farm Metz #1

County Ellis

Total Depth 3488' RTD


Casing 8 5/8" 20# New Casing set @ 206' w/165 sxs. Common 2% C.C.

Commenced 9-23-70

Production

Completed 10-2-70

D & A



Figures Indicate Bottom of Formations

85	Sand
525	Shale
740	Sand & Shale
760	Sand
1165	Red Bed
1278	Shale & Red Bed
1317	Anhydrite
1810	Shale
2855	Lime & Shale
2970	Lime
3040	Lime & Shale
3488	Lime
<u>3488</u>	<u>RTD</u>


RECEIVED
STATE CORPORATION COMMISSION
10-12-1970
OCT 12 1970
CONSERVATION DIVISION
Wichita, Kansas

State of Kansas

SS

County of Barton

I, James R. Rodgers of Leben Drilling, Inc., upon oath state that the above and foregoing is a true and correct copy of the log of the Metz #1



James R. Rodgers

Subscribed and sworn to before me this 8th day of October, 1970

My Commission Expires:
November 13, 1973

Helen L. Linderhut