

15-051-20704-00-00

STATE OF KANSAS
STATE CORPORATION COMMISSION

Form CP-4

WELL PLUGGING RECORD

Give All Information Completely
Make Required Affidavit
Mail or Deliver Report to:
Conservation Division
State Corporation Commission
212 No. Market
Wichita, Kansas

Ellis County, Sec. 8 Twp. 11S Rge. 19W (X) (W)

Location as "NE/CNW%SW%" or footage from lines NW NW NW

Lease Owner Jet Drilling Company, Inc.

Lease Name Christine Pulec Well No. 1

Office Address 514 One Twenty Building, Wichita, Kansas 67202

Character of Well (completed as Oil, Gas or Dry Hole) Dry Hole

Date well completed December 23 19 70

Application for plugging filed December 23 19 70

Application for plugging approved December 23 19 70

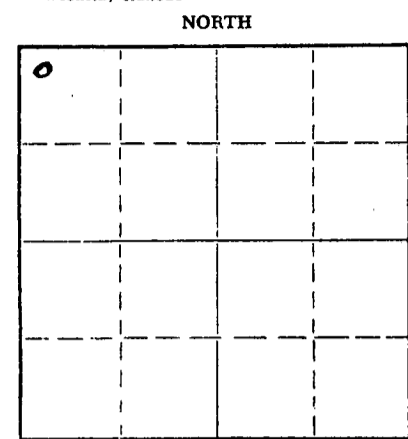
Plugging commenced December 23 19 70

Plugging completed December 23 19 70

Reason for abandonment of well or producing formation

If a producing well is abandoned, date of last production 19

Was permission obtained from the Conservation Division or its agents before plugging was commenced? Yes



Locate well correctly on above Section Plat

Name of Conservation Agent who supervised plugging of this well Leo Massey

Producing formation Depth to top Bottom Total Depth of Well Feet

Show depth and thickness of all water, oil and gas formations.

OIL, GAS OR WATER RECORDS

CASING RECORD

FORMATION	CONTENT	FROM	TO	SIZE	PUT IN	PULLED OUT
				8 5/8"	234.71	None

Describe in detail the manner in which the well was plugged, indicating where the mud fluid was placed and the method or methods used in introducing it into the hole. If cement or other plugs were used, state the character of same and depth placed, from feet to feet for each plug set.

1st plug @ 660' w/70 sacks
2nd plug @ 220' w/20 sacks
3rd plug @ 40 w/10 sacks

RECEIVED
STATE CORPORATION COMMISSION
JAN 4 1971
CONSERVATION DIVISION
Wichita, Kansas

(If additional description is necessary, use BACK of this sheet)


Name of Plugging Contractor Murfin Drilling Company
Address 617 Union Center, Wichita, Kansas 67202

STATE OF Kansas, COUNTY OF Sedgwick, ss.
James R. Daniels (employee of owner) or (owner or operator) of the above-described

well, being first duly sworn on oath, says: That I have knowledge of the facts, statements, and matters herein contained and the log of the above-described well as filed and that the same are true and correct. So help me God.

(Signature) James R. Daniels
617 Union Center, Wichita, Kansas
(Address)

SUBSCRIBED AND SWORN to before me this 31st day of December 19 70
February 7, 1971
Wilma V. Brokes Notary Public.



15-051-20704-00-00
WELL LOG

COMPANY Jet Drilling Co., Inc.

SEC. 8 T. 11S R. 19W

FARM Christine Pulec NO. 1

LOC. NW NW NW

RIG. NO. 16

TOTAL DEPTH 3708


COUNTRY Ellis
 KANSAS

COMM. 12-17-70

COMP. 12-23-70

SHOT OR TREATED

CONTRACTOR Murfin Drilling Company



ISSUED

CASING

20	10
15	8 5/8" @ 242' w/175 sx.
12	6
13	5

ELEVATION 2111 GL

2116 KB

PRODUCTION D & A

FIGURES INDICATE BOTTOM OF FORMATIONS


30	Post rock
180	Sand and shale
570	Shale
645	Shale - red
720	Sand
1180	Shale and sand
1484	Shale
1525	Anhydrite
1900	Shale
3139	Lime and Shale
3708	Lime
3708	Total Depth

RECEIVED
 STATE CORPORATION COMMISSION
 JAN 4 1971
 CONSERVATION DIVISION
 Wichita, Kansas

State of Kansas
 County of Sedgwick } ss:

I, James R. Daniels of the Murfin Drilling Company ~~Company~~

upon oath state that the above and foregoing is a true and correct copy of the log of the Christine Pulec #1 well.



Subscribed and sworn to before me this 31st day of December 19 70

James R. Daniels
 James R. Daniels

My Commission Expires: Feb. 7, 1971

Wilma V. Brokes
 NOTARY PUBLIC