

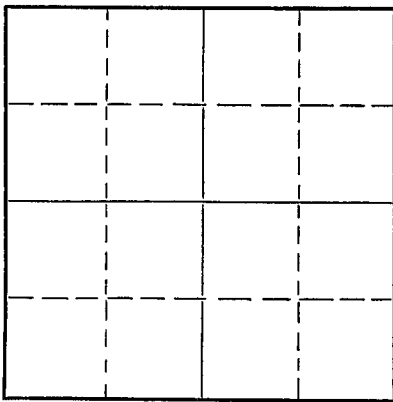
STATE OF KANSAS
STATE CORPORATION COMMISSION

Give All Information Completely
Make Required Affidavit
Mail or Deliver Report to:
Conservation Division
State Corporation Commission
800 Bittling Building
Wichita, Kansas

15-051-03599-00-00

WELL PLUGGING RECORD

NORTH



Ellis

County. Sec. 3 Twp. 11 Rge. 19 (E) W (W)

Location as "NE/CNW $\frac{1}{4}$ SW $\frac{1}{4}$ " or footage from lines NW NW NW
Lease Owner Okmar Oil Company
Lease Name Falconberry Well No. 1
Office Address 405 Schweiter Building, Wichita, Kansas
Character of Well (completed as Oil, Gas or Dry Hole) Dry Hole
Date well completed August 21, 1953 19
Application for plugging filed 2-1-54 19
Application for plugging approved 2-1-54 19
Plugging commenced 2-2-54 19
Plugging completed 2-5-54 19
Reason for abandonment of well or producing formation Dry Hole

If a producing well is abandoned, date of last production 19
Was permission obtained from the Conservation Division or its agents before plugging was commenced? Yes

Name of Conservation Agent who supervised plugging of this well Eldon Petty
Producing formation Depth to top Bottom Total Depth of Well 3657 Feet
Show depth and thickness of all water, oil and gas formations.

OIL, GAS OR WATER RECORDS

CASING RECORD

Formation	Content	From	To	Size	Put In	Pulled Out
				8-5/8	135	None
				5-1/2	3656	2761

Describe in detail the manner in which the well was plugged, indicating where the mud fluid was placed and the method or methods used in introducing it into the hole. If cement or other plugs were used, state the character of same and depth placed, from feet to feet for each plug set.

Plugging Record

3394 to 3380 ft. Sand bridge
3380 to 3355 ft. 5 sks. cement.
3355 to 160 ft. Mudded.
160 to 145 ft. Rock bridge.
145 to 95 ft. 15 sks. cement.
95 to 20 ft. Mud
20 ft. to cellar 5 sks. cement.

2-12-1954

(If additional description is necessary, use BACK of this sheet)

Correspondence regarding this well should be addressed to Okmar Oil Company
Address 405 Schweiter Building
Wichita, Kansas


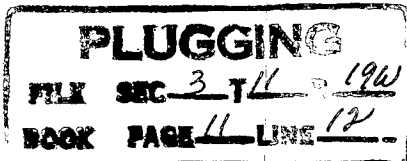
STATE OF Kansas, COUNTY OF Sedgwick, ss.
Sheldon K. Beren (employee of owner) or (owner or operator) of the above-described well,
being first duly sworn on oath, says: That I have knowledge of the facts, statements, and matters herein contained and the log of the above-described well as filed and that the same are true and correct. So help me God.

(Signature) Sheldon K. Beren
Wichita, Kansas (Address)

SUBSCRIBED AND SWORN to before me this 11th day of February, 1954.

My commission expires January 9, 1957

28-3278-s 4-50-10M



COPY

15-051-03599-00-00

Company: Okmar Oil Company
Contractor: Glenn R. Nye Drilling Company
Commenced: August 9, 1953
Completed: August 21, 1953

Farm: Falconberry #1
Location: NWNWNW Sec. 3-11-19,
Ellis County, Kansas
Casing Record: 8 5/8" set at 135'
5 1/2" set at 3656'

post rock & surface soil	60	
gravel & sand	90	
sand & shale	100	
blue shale	136	
blue shale	265	
shale	520	
sand & shale	550	
red shale	600	
sand & iron	750	
shale & iron	900	
sand	1100	
shale & sand	1175	
red bed & shale	1400	
red bed & shale	1436	
anhydrite	1477	
shale & red bed	1530	
shale & shells	1580	
shale & shells	1950	
shale & lime streaks	1985	
shale & lime	2160	
shale & lime	2285	
shale & lime	2400	
shale & lime	2525	
shale & lime	2670	
shale & lime	2765	
shale & lime	2875	
lime & shale	2965	
lime & shale	3070	Topeka 3071'
lime & shale	3140	
lime & shale	3190	
lime & shale	3260	Heebner 3293'
lime & shale	3325	Kansas City 3334'
lime & shale	3377	
lime	3392	
lime	3423	
lime	3430	
lime	3475	
lime	3507	
lime	3545	
lime & shale	3590	Conglomerate 3586'
cherty lime	3605	
cherty conglomerate	3640	Simpson 3633'
cherty conglomerate	3655	Arbuckle 3655'
T.D.	3657	

I hereby certify that this is a true and correct log of the above described well as shown by the drilling reports.

GLENN R. NYE DRILLING COMPANY

REC-2-12-1954

By Signed E. Dewitt Doley

STATE OF KANSAS)
) SS
ELLIS COUNTY)

Subscribed to and sworn to before me, a notary public, in and for said County and State this 30th day of Sept. 1953.

Signed John L. Spiess
Notary Public

My Commission Expires May 9, 1957

PLUGGING
FILE SEC 3 T 11 W 19W
BOOK PAGE 11 LINE 12