

15-051-24263-00-00

WELL PLUGGING RECORD
K.A.R.-82-3-117

STATE OF KANSAS
STATE CORPORATION COMMISSION
200 Colorado Derby Building
Wichita, Kansas 67202

API NUMBER 15-051-24,263

LEASE NAME Hosley

WELL NUMBER 1

990 Ft. from S Section Line

1980 Ft. from E Section Line

SEC. 19 TWP. 11S RGE. 19W (E) or (W)

COUNTY Ellis

Date Well Completed 6-29-85

Plugging Commenced 6-29-85

Plugging Completed 6-29-85

TYPE OR PRINT

NOTICE: Fill out completely
and return to Cons. Div.
office within 30 days.

LEASE OPERATOR A. Scott Ritchie

ADDRESS 125 N. Market, Suite 950, Wichita, KS 67202

PHONE#(316) 267-4375 OPERATORS LICENSE NO. 5198

Character of Well D&A

(Oil, Gas, D&A, SWD, Input, Water Supply Well)

Did you notify the KCC/KDHE Joint District Office prior to plugging this well? Yes

Which KCC/KDHE Joint Office did you notify? David Wann, Hays, Ks.

Is ACO-1 filed? _____ If not, is well log attached? _____

Producing Formation _____ Depth to Top _____ Bottom _____ T.D. 3701'

Show depth and thickness of all water, oil and gas formations.

OIL, GAS OR WATER RECORDS

CASING RECORD

Formation	Content	From	To	Size	Put in	Pulled out
Surface				8-5/8"	219'	None

Describe in detail the manner in which the well was plugged, indicating where the mud fluid was placed and the method or methods used in introducing it into the hole. If cement or other plugs were used, state the character of same and depth placed, from feet to feet each set.

1st plug @ 3678' w/ 20 sx; 5th plug @ 40' w/ 10 sx;

2nd plug @ 1456' w/ 20 sx; 10 sx in rat hole.

3rd plug @ 750' w/100 sx + 1 sx Flocele;

4th plug @ 260' w/ 40 sx;

(If additional description is necessary, use BACK of this form.)

Name of Plugging Contractor Murfin Drilling Company License No. 6033

Address 250 N. Water, Suite 300, Wichita, KS 67202

STATE OF Kansas COUNTY OF Sedgwick, ss.

Robert A. Ramseyer, Jr. (Employee of Operator) or (Operator) of above-described well, being first duly sworn on oath, says: That I have knowledge of the facts, statements, and matters herein contained and the log of the above-described well as filed that the same are true and correct, so help me God.


(Signature) [Signature]

Robert A. Ramseyer, Jr., Agent for Opr.

(Address) 250 N. Water, Suite 300

Wichita, KS 67202

5 day of August, 1985



SUBSCRIBED AND SWORN TO before me this 5 day of August, 1985

My Appt. Exp. Apr 25 1987

Commission Expires: 4-25-87

Eleanor Hall Notary Public

RECEIVED
8-7-1985
AUG 7

15-051-24263-00-00
WELL LOG

COMPANY A. Scott Ritchie
125 N. Market, Suite 950
Wichita, KS 67202

FARM HOSLEY NO. 1

RIG. NO. 16


TOTAL DEPTH 3701'

COMM. 6-24-85 COMP. 6-29-85

CONTRACTOR Murfin Drilling Company
250 N. Water, Suite 300
Wichita, KS 67202

SEC. 19 T. 11S R. 19W
LOC. N/2 SW SE

COUNTY Ellis
KANSAS



CASING

20 10
15 8 -5/8" csg set @ 219' w/140 sx Common Quickset
12 6
13 5

ELEVATION

PRODUCTION


FIGURES INDICATE BOTTOM OF FORMATIONS

Rock	80'
Shale	219'
Sand & Shale	1456'
Anhydrite	1502'
Shale	2560'
Shale & Lime	3688'
Arbuckle (RTD)	3701'

RECEIVED
STATE CORPORATION COMMISSION
8-7-1985
AUG 7
CONSERVATION DIVISION
Wichita, Kansas

State of Kansas
County of Sedgwick } ss:

I, Robert A. Ramseyer, Jr. of the Murfin Drilling Company
upon ~~which~~ ~~state~~ that the above and foregoing is a true and correct copy of the log of the Hosley #1 well.



Robert A. Ramseyer, Jr.
Robert A. Ramseyer, Jr., Agent for Opr.
August 19 85

Subscribed and sworn to before me this 5th day of _____
My Commission Expires: 4-25-87

Eleanor Hall
Eleanor Hall NOTARY PUBLIC