

15-195-20632-00-00

STATE OF KANSAS
STATE CORPORATION COMMISSION


WELL PLUGGING RECORD

Give All Information Completely
Make Required Affidavit
Mail or Deliver Report to
Conservation Division
State Corporation Comm.
245 North Water
Wichita, KS 67202

Trego County, Sec. 36 Twp. 11S Rge. 22W E/W
Location as "NE/CNW $\frac{1}{4}$ /SW $\frac{1}{4}$ " or footage from lines
NE SW SW

Lease Owner A. Scott Ritchie
Lease Name MUSGRAVE Well No. 1
Office Address 125 North Market # 950, Wichita, KS 67202
Character of Well (Completed as Oil, Gas or Dry Hole)
Dry Hole

Date Well completed 4-27-80 19
Application for plugging filed 4-27-80 19
Application for plugging approved 4-27-80 19
Plugging commenced 4-27-80 19
Plugging completed 4-27-80 19
Reason for abandonment of well or producing formation
Dry Hole
If a producing well is abandoned, date of last production
19



Locate well correctly on above
Section Plat

Was permission obtained from the Conservation Division or
its agents before plugging was commenced? YES

Name of Conservation Agent who supervised plugging of this well Gilbert Balthazor, Palco, KS.
Producing formation Depth to top Bottom Total Depth of Well 4025'
Show depth and thickness of all water, oil and gas formations.

OIL, GAS OR WATER RECORDS

CASING RECORD

FORMATION	CONTENT	FROM	TO	SIZE	PUT IN	PULLED OUT
				8-5/8"	174'	none

Describe in detail the manner in which the well was plugged, indicating where the mud fluid
was placed and the method or methods used in introducing it into the hold. If cement or other
plugs were used, state the character of same and depth placed, from _____ feet to
_____ feet for each plug set.

1st plug @ 750' w/60 sx.
2nd plug @ 160' w/30 sx.,
3rd plug @ 40' w/10 sx.
5 sx. in the rat hole.

RECEIVED
STATE CORPORATION COMMISSION
5-15-1980
MAY 15 1980
CONSERVATION DIVISION
Wichita, Kansas

(If additional description is necessary, use BACK of this sheet)

Name of Plugging Contractor Murfin Drilling Company


STATE OF KANSAS COUNTY OF SEDGWICK, ss.
David L. Murfin, Drig. Mgr. of MURFIN DRLG. CO. (employee of owner) or (owner or operator)
of the above-described well, being first duly sworn on oath, says: That I have knowledge of
the facts, statements, and matters herein contained and the log of the above-described well
as filed and that the same are true and correct. So help me God.

(Signature) David L. Murfin
David L. Murfin, Drig. Mgr.
617 Union Center Bldg., Wichita, KS 67202
14th day of May, 1980

SUBSCRIBED AND SWORN TO before me this 14th day of May, 1980

Linda Lynch
Linda Lynch Notary Public.

My commission expires May 21, 1983




15-195-20632-00-00
WELL LOG

COMPANY A. Scott Ritchie
 FARM MUSGRAVE NO. 1
 RIG. NO. 15
 TOTAL DEPTH 4025'
 COMM. 4-18-79 COMP. 4-27-80
 CONTRACTOR Murfin Drilling Company

SEC. 36 T. 11S R. 22W
 LOC. NE SW SW

COUNTY Trego
 KANSAS



CASINO
 20 10
 15 8-5/8" csg. set @ 174' w/150 sx. of Quickset ELEVATION
 12 6
 13 5

PRODUCTION

FIGURES INDICATE BOTTOM OF FORMATIONS

160' Surface Dit & Clay & Shale
 174' Shale
 180' Cement & Plug
 1745' Shale & Sand
 1765' Shale
 1812' ANHYDRITE
 2540' Shale
 3065' Shale & Lime
 3265' Lime & Shale
 3685' Shale & Lime
 3995' Lime
 4025' Lime & Chirt R T D

RECEIVED
 STATE CORPORATION COMMISSION
 5-15-1980
 MAY 15 1980
 CONSERVATION DIVISION
 Wichita, Kansas

State of KANSAS
 County of SEDGWICK ss:

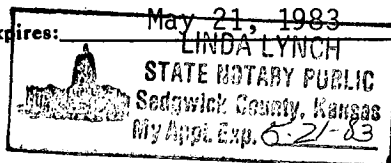
I, David L. Murfin Drilling Mgr. of the MURFIN DRILLING Company

upon oath state that the above and foregoing is a true and correct copy of the log of the MUSGRAVE #1 well.

David L. Murfin
 David L. Murfin, Drilling Mgr.

Subscribed and sworn to before me this 14th day of May 1980

My Commission Expires:



Linda Lynch
 Linda Lynch NOTARY PUBLIC