

WELL PLUGGING RECORD

Give All Information Completely
Make Required Affidavit

COUNTY Trego SEC. 36 TWP. 11S RGE. 22WE/W
Location as in quarters or footage from lines:
SW NW SW

Lease Owner A. Scott Ritchie
Lease Name MUSGRAVE Well No. 2
Office Address 125 N. Market, Suite 950, Wichita, KS 67202
Character of Well (Completed as Oil, Gas or Dry Hole): Dry Hole
Date Well Completed 9-9-83
Application for plugging filed 9-9-83
Plugging commenced 9-9-83
Plugging completed 9-9-83

Locate Well
correctly on above
Section Platt.

Reason for abandonment of well or producing formation Dry Hole

Was permission obtained from the Conservation Division or it's
Agent's before plugging was commenced? Yes

Name of Conservation Agent who supervised plugging of this well Orders by KCC

Producing formation _____ Depth to top _____ bottom _____ T.D. 4050'

Show depth and thickness of all water, oil and gas formations.

OIL, GAS OR WATER RECORDS

Casing Record

Formation	Content	From	To	Size	Put in	Pulled Out
Surface				8-5/8"	165'	none

Describe in detail the manner in which the well was plugged, indicating where the mud
fluid was placed and the method or methods used in introducing it into the hold. If cement
or other plugs were used, state the character of same and depth placed, from _____ feet
to _____ feet for each plug set.

- 1st plug set @ 1775' w/20' sx.
- 2nd plug set @ 970' w/100' sx.
- 3rd plug set @ 200' w/40' sx.
- 4th plug set @ 40' w/10' sx.
- 10' sx. in the rat hole

(If additional description is necessary, use BACK of this sheet)


Name of Plugging Contractor MURFIN DRILLING COMPANY

STATE OF KANSAS COUNTY OF SEDGWICK, ss.

David L. Murfin (employee of owner) or (owner or operator) of the
above-described well, being first duly sworn on oath, says: That I have knowledge of the
facts, statements, and matters herein contained and the log of the above-described well as
filed and that the same are true and correct. So help me God.


(Signature) [Signature]
David L. Murfin - 250 N. Water, Suite 300
Wichita, KS (Address) 67202

SUBSCRIBED AND SWORN TO before me this 29th day of September, 19 83



Eleanor Hall
Eleanor Hall Notary Public.

My Commission expires Apr. 25, 1987



CONSERVATION DIVISION
Wichita, Kansas

15-195-21321-00-00

WELL LOG

COMPANY A. SCOTT RITCHIE
 125 N. Market, Suite 950
 Wichita, KS 67202

FARM MUSGRAVE NO. 2

RIG. NO. 8


TOTAL DEPTH 4050'

COMM. 9-3-83 COMP. 9-9-83

CONTRACTOR MURFIN DRILLING COMPANY
 250 N. Water, Suite 300
 Wichita, KS 67202

SEC. 36 T. 11S R. 22W
 LOC. SW NW SW

COUNTY Trego
 KANSAS



CASING

20 10
 15 8 -5/8" csg set @ 165' w/135 sx. Quickset
 12 6
 13 5

ELEVATION

PRODUCTION

FIGURES INDICATE BOTTOM OF FORMATIONS


Surface Dirt & Shale 67'
 Surface 169'
 Sand & Shale 1610'
 Shale 1784'
 Anhydrite 1829'
 Shale & Lime 3979'
 Lime (RTD) 4050'

RECEIVED
 STATE CORPORATION COMMISSION
 10-7-1983
 OCT 7 1983
 CONSERVATION DIVISION
 Wichita, Kansas

State of KANSAS
 County of SEDGWICK } ss:

I, David L. Murfin of the Murfin Drilling Company

upon oath state that the above and foregoing is a true and correct copy of the log of the MUSGRAVE #2 well.



David L. Murfin
 David L. Murfin

Subscribed and sworn to before me this 29th day of September 19 83

My Commission Expires: 4-25-87

Eleanor Hall
 Eleanor Hall NOTARY PUBLIC