

Notice: Fill out COMPLETELY and return to Conservation Division at the address below within 60 days from plugging date.

KANSAS CORPORATION COMMISSION  
OIL & GAS CONSERVATION DIVISION  
**WELL PLUGGING RECORD**  
K.A.R. 82-3-117

Form CP-4  
December 2003  
Type or Print on this Form  
Form must be Signed  
All blanks must be Filled

Lease Operator: TDI, Inc.  
Address: 1310 Bison Road, Hays, KS 67601  
Phone: (785) 628 2593 Operator License #: 4784  
Type of Well: D & A Docket #: \_\_\_\_\_  
(Oil, Gas D&A, SWD, ENHR, Water Supply Well, Cathodic, Other) (If SWD or ENHR)  
The plugging proposal was approved on: 3-2-2009 (Date)  
by: Bruce Rodie (KCC District Agent's Name)  
Is ACO-1 filed?  Yes  No If not, is well log attached?  Yes  No  
Producing Formation(s): List All (If needed attach another sheet)

API Number: 15-051-25,856-0000  
Lease Name: Crathorne  
Well Number: 1  
Spot Location (QQQQ): E/2 - NW - NE - NE  
330 Feet from  North /  South Section Line  
760 Feet from  East /  West Section Line  
Sec. 28 Twp. 14 S. R. 16  East  West  
County: Ellis  
Date Well Completed: 3-1-2009  
Plugging Commenced: 3-1-2009  
Plugging Completed: 3-2-2009

Show depth and thickness of all water, oil and gas formations.

Oil, Gas or Water Records		Casing Record (Surface Conductor & Production)				
Formation	Content	From	To	Size	Put In	Pulled Out
				8 5/8"	220'	Cmt'd. w/150 sax

Describe in detail the manner in which the well is plugged, indicating where the mud fluid was placed and the method or methods used in introducing it into the hole. If cement or other plugs were used, state the character of same depth placed from (bottom), to (top) for each plug set.

Run drill pipe to 3,340', pump 25 sax cement thru drill pipe; run drill pipe to 975', pump 25 sax cement thru drill pipe; run drill pipe to 375', pump 100 sax cement thru drill pipe; push wiper plug to 40', dump 10 sax cement on plug to cellar. Circulate 30 sax cement down rat hole and 15 sax cement down mouse hole.

Name of Plugging Contractor: Shields Drilling Co. License #: 5184

Address: PO Box 709, Russell, KS 67665

Name of Party Responsible for Plugging Fees: TDI, Inc.

State of KANSAS County, RUSSELL, ss.

Burton Beery

(Employee of Operator or Contractor)

sworn on oath, says: That I have knowledge of the facts statements, and matters herein contained, and the log of the above-described well is as filed, and the same are true and correct, so help me God.

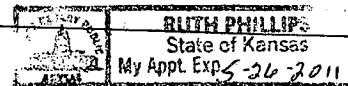
(Signature) Burton Beery

(Address) PO Box 709, Russell, KS 67665

SUBSCRIBED and SWORN TO before me this 11th day of March, 2009

Ruth Phillip  
Notary Public

My Commission Expires:




Mail to: KCC - Conservation Division, 130 S. Market - Room 2078, Wichita, Kansas 67202

RECEIVED

MAR 12 2009

KCC WICHITA

*[Handwritten initials]*




# Shields

Russell, Kansas

## WELL LOG

Operator: TDI, Inc.  
 Well: CRATHORNE #1  
 Commenced: 2-23-2009  
 Completed: 3-2-2009  
 Contractor: Shields Drilling Co.

Well Description: 330' FNL, 760' FEL  
 NE/4 Sec. 28-14S-16W  
 Ellis Co., KS



### CASING RECORD

Size	Run	Pulled
8 5/8"	220'	Cmtd. w/150 sax

Elevation: 1,861 K.B.

Treatment:

Production: D & A

Tops:

..... Figures Indicate Bottom of Formations .....

Sand & shale	580'	
Sand	860'	
Sand & redbed	957'	
Anhydrite	994'	
Redbed & shale	1,750'	
Shale	2,500'	
Shale & Lime	3,150'	
Lime	3,354'	
Arbuckle	3,500'	RTD

RECEIVED  
 MAR 12 2009  
 KCC WICHITA

Notes