

15-195-20300-0000

FORM CP-4

STATE OF KANSAS
STATE CORPORATION COMMISSION
CONSERVATION DIVISION
P. O. BOX 17027
WICHITA, KANSAS 67217

WELL PLUGGING RECORD

TREGO County. Sec. 2 Twp. 11S Rge. 23W (E) (W)

Location as "NE/CNW/SW" or footage from lines SW SW NW
Lease Owner RAINS & WILLIAMSON OIL CO., INC.

Lease Name MCCALL Well No. 1

Office Address 435 PAGE COURT, 220 W. DOUGLAS, WICHITA, KS, 67202

Character of Well (completed as Oil, Gas or Dry Hole) DRY HOLE

Date well completed 12-15-75 19

Application for plugging filed 12-15-75 19

Application for plugging approved 12-15-75 19

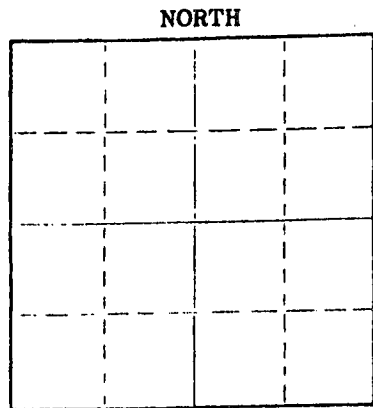
Plugging commenced 12-15-75 19

Plugging completed 12-15-75 19

Reason for abandonment of well or producing formation commercial quantities of oil not found.

If a producing well is abandoned, date of last production 19

Was permission obtained from the Conservation Division or its agents before plugging was commenced? YES



Name of Conservation Agent who supervised plugging of this well GILBERT BALTHAZOR-STATE PLUGGER
Producing formation Depth to top Bottom Total Depth of Well 3725' Feet

Show depth and thickness of all water, oil and gas formations.

OIL, GAS OR WATER RECORDS

CASING RECORD

Table with 7 columns: FORMATION, CONTENT, FROM, TO, SIZE, PUT IN, PULLED OUT. Row 1: SIZE 8 5/8", PUT IN 211'.

Describe in detail the manner in which the well was plugged, indicating where the mud fluid was placed and the method or methods used in introducing it into the hole. If cement or other plugs were used, state the character of same and depth placed, from feet to feet for each plug set.

Plug @ 700' w/ 70 sxs.

200' w/ 20 sxs.

40' w/ 10 sxs by Sun.

12-23-1975
67202

Name of Plugging Contractor RAINS & WILLIAMSON OIL CO., INC.
Address 435 PAGE COURT, 220 W. DOUGLAS, WICHITA, KS. 67202

STATE OF KANSAS COUNTY OF SEDGWICK
WILSON RAINS, PRESIDENT, RAINS & WILLIAMSON OIL CO., INC.
well, being first duly sworn on oath, says: That I have knowledge of the facts, statements, and matters herein contained and the log of the above-described well as filed and that the same are true and correct. So help me God.


(Signature) Wilson Rains WILSON RAINS
435 PAGE COURT, 220 W. DOUGLAS, WICHITA, KS

(Address) 67202

AND SWORN TO before me this 22nd day of DECEMBER, 1975

My commission expires OCTOBER 4, 1979

Juanita M. Green Notary Public.



15-195-20300-00-00
WELL LOG

COMPANY RAINS & WILLIAMSON OIL CO., INC.

SEC. 2 T. 11S R. 23W
LOC. SW SW NW

FARM McCALL NO. 1


RIG. NO. 4

TOTAL DEPTH 3725'

COUNTY TREGO KANSAS

COMM. 12-06-75

COMP. 12-15-75



CONTRACTOR RAINS & WILLIAMSON OIL CO., INC.

CASINO

20 10
15 8 -5/8" @ 211' w/150 sxs. 2% gel.
12 6 3% cc. by Sun Cementing
13 5

ELEVATION 2233KB

PRODUCTION D & A

FIGURES INDICATE BOTTOM OF FORMATIONS

POST ROCK	41
SHALE	221
CEMENT & SHALE	221
SHALE & RED BED	680
SAND & SHALE	830
SHALE & SAND	990
SAND & SHALE	1105
SHALE & RED BED	1245
SAND	1420
SHALE	1435
SAND	1465
SHALE	1719
ANHYDRITE	1762
SHALE & RED BED	1992
SHALE	2865
SHALE & LIME	3385
LIME	3725
<u>ROTARY TOTAL DEPTH</u>	<u>3725</u>

12-23-1975

State of KANSAS
County of SEDGWICK ss:

I, WILSON RAINS, PRESIDENT of the RAINS & WILLIAMSON OIL CO., INC. Company
upon oath state that the above and foregoing is a true and correct copy of the log of the McCALL #1 well.

Wilson Rains
WILSON RAINS

Subscribed and sworn to before me this 22nd day of DECEMBER 19 75

My Commission Expires: OCTOBER 4, 1979

Juanita M. Green
NOTARY PUBLIC
JUANITA M. GREEN