

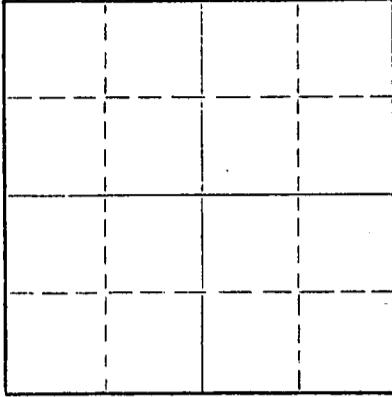
STATE OF KANSAS
STATE CORPORATION COMMISSION

15-051-20432-00-00 Form CP-4

Give All Information Completely
Make Required Affidavit
Mail or Deliver Report to:
Conservation Division
State Corporation Commission
212 No. Market
Wichita, Kansas

WELL PLUGGING RECORD

NORTH



Locate well correctly on above
Section Plat

Ellis County, Sec. 11 Twp. 11S Rge. (E) 19 (W)
Location as "NE/CNW/SW" or footage from lines NW NE SW
Lease Owner Robert R. Price & Aspen Drilling Co.
Lease Name Gasaway Well No. 1
Office Address P. O. Box 783, Great Bend, Kansas
Character of Well (completed as Oil, Gas or Dry Hole) Dry Hole
Date well completed May 9 19 69
Application for plugging filed May 10 19 69
Application for plugging approved 19
Plugging commenced May 9 19 69
Plugging completed same 19
Reason for abandonment of well or producing formation dry hole

If a producing well is abandoned, date of last production 19
Was permission obtained from the Conservation Division or its agents before plugging was commenced? yes

Name of Conservation Agent who supervised plugging of this well Leo Massey
Producing formation _____ Depth to top _____ Bottom _____ Total Depth of Well 3562 Feet
Show depth and thickness of all water, oil and gas formations.

OIL, GAS OR WATER RECORDS

CASING RECORD

FORMATION	CONTENT	FROM	TO	SIZE	PUT IN	PULLED OUT

Describe in detail the manner in which the well was plugged, indicating where the mud fluid was placed and the method or methods used in introducing it into the hole. If cement or other plugs were used, state the character of same and depth placed, from _____ feet to _____ feet for each plug set.

Mud to 660', wood plug and 70 sacks cement thru drill pipe.
Mud to 180', wood plug and 20 sacks cement thru drill pipe.
Mud to 40', wood plug and 10 sacks cement.

RECEIVED
STATE CORPORATION COMMISSION
MAY 21 1969
Wichita, Kansas


RECEIVED
STATE CORPORATION COMMISSION
MAY 21 1969
Wichita, Kansas

(If additional description is necessary, use BACK of this sheet)
Name of Plugging Contractor Aspen Drilling Co.
Address P. O. Box 783, Great Bend, Kansas

STATE OF Kansas, COUNTY OF Barton, ss.
William S. Schachle (employee of owner) or (owner or operator) of the above-described well, being first duly sworn on oath, says: That I have knowledge of the facts, statements, and matters herein contained and the log of the above-described well as filed and that the same are true and correct. So help me God.

(Signature) William S. Schachle
William S. Schachle
P. O. Box 783, Great Bend, Kansas
(Address)

SUBSCRIBED AND SWORN to before me this 10th day of May, 19 69
Theora Holleman
Theora Holleman Notary Public.



15-051-20432-00-00

DRILLERS LOG

COMPANY:

Robert R. Price and Aspen
Drilling Co.

CONTRACTOR:

Aspen Drilling Co.

LEASE NAME:

Gasaway #1

LOCATION:

NW NE SW Sec. 11-T11S-R19W
Ellis County, Kansas

ELEVATION:

2012 KB

SURFACE CASING:

10 jts. (203') 8 5/8"

COMMENCED:

May 2, 1969

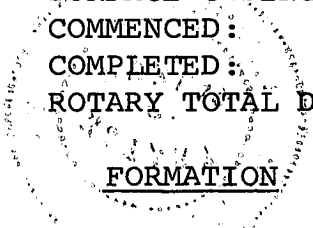
COMPLETED:

May 9, 1969

ROTARY TOTAL DEPTH:

3562'

RECEIVED
STATE CORPORATION COMMISSION
5-21-1969
MAY 21 1969
CONSERVATION DIVISION
Wichita, Kansas



<u>FORMATION</u>	<u>DEPTH</u>
Sand & Shale	80
Shale & Shells	203
Shale	555
Sand & Shale	840
Sand	1030
Shale & Shells	1326
Anhydrite	1335
Shale	2035
Shale & Lime	2410
Lime & Shale	2546
Shale & Lime	3005
Lime & Shale	3330
Lime	3490
Conglomerate	3562

Ran 10 jts. (203') 8 5/8" set
at 210' w/160 sacks. Cement
circulated.

Ran Electric Log

D & A

LOG TOPS

Anhydrite	1328
Topeka	2982
Heebner	3206
Toronto	3223
Lansing	3248
Base KC	3468
Conglomerate	3495
Arbuckle	3559


AFFIDAVIT

State of Kansas)
) ss:
County of Barton)

The undersigned, being duly sworn on oath, states that the above
statement and log are a true and correct record and log of the well
drilled at the location above described.

William S. Schachle
William S. Schachle

Subscribed and sworn to before me this 20th day of May, 1969



Theora Holleman
Theora Holleman, Notary Public

My commission expires: April 18, 1972.