

Give All Information Completely
Make Required Affidavit
Mail or Deliver Report to:
Conservation Division
State Corporation Commission
212 No. Market
Wichita, Kansas

WELL PLUGGING RECORD

Ellis County, Sec. 19 Twp. 11S Rge. 19W (W)

Location as "NE/CNW/SW" or footage from lines 400' FSL & 560' FEL of SW/4

Lease Owner Murfin Drilling and Nadel and Gussman

Lease Name Herl Well No. 1

Office Address 617 Union Center, Wichita, Kansas 67202

Character of Well (completed as Oil, Gas or Dry Hole) Dry Hole

Date well completed June 10 1970

Application for plugging filed June 10 1970

Application for plugging approved June 10 1970


Plugging commenced June 10 1970

Plugging completed June 11 1970

Reason for abandonment of well or producing formation Dry Hole

If a producing well is abandoned, date of last production 19

Was permission obtained from the Conservation Division or its agents before plugging was commenced?



Locate well correctly on above Section Plat

Name of Conservation Agent who supervised plugging of this well Leo Massey

Producing formation Depth to top Bottom Total Depth of Well Feet

Show depth and thickness of all water, oil and gas formations.

OIL, GAS OR WATER RECORDS

CASING RECORD

FORMATION	CONTENT	FROM	TO	SIZE	PUT IN	PULLED OUT
				8 5/8"	177'	None

Describe in detail the manner in which the well was plugged, indicating where the mud fluid was placed and the method or methods used in introducing it into the hole. If cement or other plugs were used, state the character of same and depth placed, from feet to feet for each plug set.

1st Plug @ 660 w/70 sacks
2nd Plug @ 180 w/20 sacks
3rd Plug @ 40 w/10 sacks

RECEIVED
STATE CORPORATION COMMISSION
JUN 25 1970
CONSERVATION DIVISION
Wichita, Kansas

(If additional description is necessary, use BACK of this sheet)

Name of Plugging Contractor Murfin Drilling Company


Address 617 Union Center, Wichita, Kansas 67202

STATE OF Kansas, COUNTY OF Sedgwick, ss.

James R. Daniels (employee of owner) or (owner or operator) of the above-described well, being first duly sworn on oath, says: That I have knowledge of the facts, statements, and matters herein contained and the log of the above-described well as filed and that the same are true and correct. So help me God.

(Signature) James R. Daniels
James R. Daniels
617 Union Center, Wichita, Kansas
(Address)

Subscribed and sworn to before me this 19th day of June, 1970



Wilma V. Brokes
Notary Public.

My commission expires February 7, 1971

WELL LOG

15-051-20641-00-00

COMPANY Murfin Drilling Company & Nadel and Gussma Rec. 19 T. 11S R. 19W

FARM Herl NO. 1

LOC. 400' FSL & 560' FEL of SW/4

RIG. NO. 16

TOTAL DEPTH 3764'

COUNTRY Ellis KANSAS

COMM. 6-3-70

COMP. 6-11-70

SHOT OR TREATED

CONTRACTOR Murfin Drilling Company

ISSUED

CASING

20	10
15	8 5/8" @ 177' w/150 sx.
12	6
13	5

ELEVATION 2098 GL

2103 RB

PRODUCTION

FIGURES INDICATE BOTTOM OF FORMATIONS


- 50 Post Rock
- 80 Clay
- 180 Shale
- 850 Shale and Sand Streaks
- 1150 Shale
- 1460 Red bed and shale
- 1501 Anhydrite
- 1860 Shale
- 3125 Lime and Shale
- 3580 Lime
- 3655 Lime and Chert
- 3764 Lime
- 3764 TD

RECEIVED
 STATE CORPORATION COMMISSION
 6-25-1970
 JUN 25 1970
 CONSERVATION DIVISION
 Wichita, Kansas

State of Kansas
 State of Kansas
 County of Sedgwick ss:

I, James R. Daniels of the Murfin Drilling Company

upon oath state that the above and foregoing is a true and correct copy of the log of the Herl #1 well.



James R. Daniels
 James R. Daniel

Subscribed and sworn to before me this 19th day of June 19 70

February 7, 1971

Wilma V. Brokes
 Wilma V. Brokes, Notary Public